

NOTICE!!

These documents have been scanned!

Do not place un-scanned documents beneath this notice!

Do not remove this notice from this file!

GPO Jacket No. 560-102
Print Order 61540
Rise Business Services, LLC
Job=AZ15 5/28/2019



Box Number= AZ15089



Claim Begin-End: AMC383672-AMC383710

1 Initial Receipt



AZ15089-5

AMC383320-AMC384443

United States Department of the Interior

Bureau of Land Management

BUSINESS & SUPPORT SVCS DIV

ONE N CENTRAL AVE SUITE 800

PHOENIX, AZ 85004 -4427

Phone: (602) 417-9200

Receipt

No:

1506898

Transaction #: 1557282	
Date of Transaction: 06/12/2007	
CUSTOMER:	JAMES SORRELL BOX 4566 FORT SMITH, AR 72914

ENTERED IN COMPUTER
RE 6/21/07

LINE #	QTY	DESCRIPTION	REMARKS	UNIT PRICE	TOTAL
1	39.00	LOCATABLE MINERALS / MINING CLAIMS- NEW, UNADJUD, ONE OR MORE AUTH NOS / NEW MINING CLAIM PROCESSING FEE \$15 (1930) CASES: AMC383672/\$15.00, AMC383673/\$15.00, AMC383674/\$15.00, AMC383675/\$15.00, AMC383676/ \$15.00, AMC383677/\$15.00, AMC383678/\$15.00, AMC383679/\$15.00, AMC383680/\$15.00, AMC383681/ \$15.00, AMC383682/\$15.00, AMC383683/\$15.00, AMC383684/\$15.00, AMC383685/\$15.00, AMC383686/ \$15.00, AMC383687/\$15.00, AMC383688/\$15.00, AMC383689/\$15.00, AMC383690/\$15.00, AMC383691/ \$15.00, AMC383692/\$15.00, AMC383693/\$15.00, AMC383694/\$15.00, AMC383695/\$15.00, AMC383696/ \$15.00, AMC383697/\$15.00, AMC383698/\$15.00, AMC383699/\$15.00, AMC383700/\$15.00, AMC383701/ \$15.00, AMC383702/\$15.00, AMC383703/\$15.00, AMC383704/\$15.00, AMC383705/\$15.00, AMC383706/ \$15.00, AMC383707/\$15.00, AMC383708/\$15.00, AMC383709/\$15.00, AMC383710/\$15.00		- n/a -	585.00
2	39.00	LOCATABLE MINERALS / MINING CLAIMS- NEW, UNADJUD, ONE OR MORE AUTH NOS / NEW MINING CLAIM LOCATION FEE \$30 (1993) CASES: AMC383672/\$30.00, AMC383673/\$30.00, AMC383674/\$30.00, AMC383675/\$30.00, AMC383676/ \$30.00, AMC383677/\$30.00, AMC383678/\$30.00, AMC383679/\$30.00, AMC383680/\$30.00, AMC383681/ \$30.00, AMC383682/\$30.00, AMC383683/\$30.00, AMC383684/\$30.00, AMC383685/\$30.00, AMC383686/ \$30.00, AMC383687/\$30.00, AMC383688/\$30.00, AMC383689/\$30.00, AMC383690/\$30.00, AMC383691/ \$30.00, AMC383692/\$30.00, AMC383693/\$30.00, AMC383694/\$30.00, AMC383695/\$30.00, AMC383696/ \$30.00, AMC383697/\$30.00, AMC383698/\$30.00, AMC383699/\$30.00, AMC383700/\$30.00, AMC383701/ \$30.00, AMC383702/\$30.00, AMC383703/\$30.00,		- n/a -	1170.00

		AMC383704/\$30.00, AMC383705/\$30.00, AMC383706/\$30.00, AMC383707/\$30.00, AMC383708/\$30.00, AMC383709/\$30.00, AMC383710/\$30.00			
3	39.00	LOCATABLE MINERALS / MINING CLAIMS-NEW, UNADJUD, ONE OR MORE AUTH NOS / NEW MINING CLM MAINT FEE \$125 (1993) CASES: AMC383672/\$125.00, AMC383673/\$125.00, AMC383674/\$125.00, AMC383675/\$125.00, AMC383676/\$125.00, AMC383677/\$125.00, AMC383678/\$125.00, AMC383679/\$125.00, AMC383680/\$125.00, AMC383681/\$125.00, AMC383682/\$125.00, AMC383683/\$125.00, AMC383684/\$125.00, AMC383685/\$125.00, AMC383686/\$125.00, AMC383687/\$125.00, AMC383688/\$125.00, AMC383689/\$125.00, AMC383690/\$125.00, AMC383691/\$125.00, AMC383692/\$125.00, AMC383693/\$125.00, AMC383694/\$125.00, AMC383695/\$125.00, AMC383696/\$125.00, AMC383697/\$125.00, AMC383698/\$125.00, AMC383699/\$125.00, AMC383700/\$125.00, AMC383701/\$125.00, AMC383702/\$125.00, AMC383703/\$125.00, AMC383704/\$125.00, AMC383705/\$125.00, AMC383706/\$125.00, AMC383707/\$125.00, AMC383708/\$125.00, AMC383709/\$125.00, AMC383710/\$125.00	MAINT 2007 (39)	- n/a -	4875.00
TOTAL:					\$6,630.00

PAYMENT INFORMATION			
1	AMOUNT:	\$6,630.00	POSTMARKED: N/A
	TYPE:	CHECK	RECEIVED: 06/12/2007
	CHECK NO:	0097	
	NAME:	AMERICAN GOLDRUSH CORP. 1155 W. PENDER ST, STE 708 VANCOUVER, B.C CANADA NS V6E2P4	

REMARKS

This receipt was generated by the automated BLM Collections and Billing System and is a paper representation of a portion of the official electronic record contained therein.

NOTICE!!

These documents have been scanned!

Do not place un-scanned documents beneath this notice!

Do not remove this notice from this file!

GPO Jacket No. 560-102
Print Order 61540
Rise Business Services, LLC
Job=AZ15 5/28/2019



Box Number= AZ15089



Claim Begin-End: AMC383672-AMC383710

2 Correspondence



AZ15089-5

AMC383320-AMC384443

12/15/2011
TS
RE 12-15-11
RA 12/15/11

DEC 16 2011

In Reply Refer To:
3800 (9310) TS
AMC383672

CERTIFIED MAIL - RETURN RECEIPT REQUESTED No. 7011 2970 0001 7938 2012

DECISION

JAMES D. SORRELL	:	AMC383689, 383690
BOX 4566	:	ORO 18, 19
DEWEY, AZ 86327-6964	:	

Decision Vacated

The decision of November 22, 2011, declaring the above listed mining claims forfeited for failure to file the required maintenance fee payment or small miner's maintenance fee waiver on or before September 1, 2011, is hereby vacated. Please be sure to use the correct AMC numbers on your payments in the future.

The maintenance fee document we received had the wrong AMC serial numbers and the money was applied to the wrong claim. Our records have been updated to show the claim is current. Please be sure to use the correct AMC number on your payments in the future.

Please include your AMC serial number(s) on all correspondence. If you have questions please contact Tony Smith at 602-417-9355.

/S/ Rebecca Heick

Rebecca Heick
Group Administrator
Lands and Minerals

TSmith:lm:121511



United States Department of the Interior



BUREAU OF LAND MANAGEMENT
Arizona State Office
One North Central Avenue, Suite 800
Phoenix, Arizona 85004-4427
www.blm.gov/az/

In Reply Refer To:
3800 (9310) TS
AMC383672

December 16, 2011

CERTIFIED MAIL - RETURN RECEIPT REQUESTED No. 7011 2970 0001 7938 2012

DECISION

JAMES D. SORRELL	:	AMC383689, 383690
BOX 4566	:	ORO 18, 19
DEWEY, AZ 86327-6964	:	

Decision Vacated

The decision of November 22, 2011, declaring the above listed mining claims forfeited for failure to file the required maintenance fee payment or small miner's maintenance fee waiver on or before September 1, 2011, is hereby vacated. Please be sure to use the correct AMC numbers on your payments in the future.

The maintenance fee document we received had the wrong AMC serial numbers and the money was applied to the wrong claim. Our records have been updated to show the claim is current. Please be sure to use the correct AMC number on your payments in the future.

Please include your AMC serial number(s) on all correspondence. If you have questions please contact Tony Smith at 602-417-9355.

Rebecca Heick
Group Administrator
Lands and Minerals

**DEPARTMENT OF THE INTERIOR
BUREAU OF LAND MANAGEMENT
MINING CLAIMS**

Run Date/Time: 12/15/2011 11:01 AM

(LIVE) Serial Register Page

Page 1 of 1

01 05-10-1872;017STAT0091;30USC26,28,34
Case Type 384101: LODE CLAIM
Claim Name: ORO 18
Commodity :
Case Disposition: ACTIVE

Total Acres

**Serial Number
AMC383689
Lead File Number
AMC383672**

Name & Address	Int Rel	% Interest
SORRELL JAMES D BOX 4566 FORT SMITH, AR 72914	CLAIMANT	0.0000000

Mer Twp	Rng	Sec	Quadrant	District/Field Office	County
14	0230S	0110E	006 SW	TUCSON FO	SANTA CRUZ

Act Date	Code	Action	Action Remarks	Receipt Number
03/28/2007	403	LOCATION DATE		
06/12/2007	395	RECORDATION NOTICE RECD	1	1506898
08/23/2011	682	MAINTENANCE FEE/\$140	2012	2412817
08/06/2010	682	MAINTENANCE FEE/\$140	2011	2185659
08/25/2009	682	MAINTENANCE FEE/\$140	2010	1986452
09/01/2008	582	MAINTENANCE FEE/\$125	2009	1777293
07/30/2007	582	MAINTENANCE FEE/\$125	2008	1533156
06/12/2007	484	LOCATION YEAR / MAINTENANCE	2007	1506898
12/13/2011	188	DECISION VACATED	11/22/2011;	
11/22/2011	393	DECISION/NOTICE ISSUED	NO 2012 FILING	
01/02/2008	669	LAND STATUS CHECKED		
06/12/2007	501	ACCT ADV IN LEAD FILE	AMC383672;	

Line Nr Remarks

NO WARRANTY IS MADE BY BLM
FOR USE OF THE DATA FOR
PURPOSES NOT INTENDED BY BLM

**DEPARTMENT OF THE INTERIOR
BUREAU OF LAND MANAGEMENT
MINING CLAIMS**

Run Date/Time: 12/15/2011 11:03 AM

(LIVE) Serial Register Page

Page 1 of 1

01 05-10-1872;017STAT0091;30USC26,28,34
Case Type 384101: LODE CLAIM
Claim Name: ORO 19
Commodity :
Case Disposition: ACTIVE

Total Acres

**Serial Number
AMC383690
Lead File Number
AMC383672**

Name & Address	Int Rel	% Interest
SORRELL JAMES D BOX 4566 FORT SMITH, AR 72914	CLAIMANT	0.0000000

Mer Twp Rng Sec Quadrant	District/Field Office	County
14 0230S 0110E 006 SW	TUCSON FO	SANTA CRUZ

Act Date	Code	Action	Action Remarks	Receipt Number
03/28/2007	403	LOCATION DATE		
06/12/2007	395	RECORDATION NOTICE RECD	1	1506898
08/23/2011	682	MAINTENANCE FEE/\$140	2012	2412817
08/06/2010	682	MAINTENANCE FEE/\$140	2011	2185659
08/25/2009	682	MAINTENANCE FEE/\$140	2010	1986452
09/01/2008	582	MAINTENANCE FEE/\$125	2009	1777293
07/30/2007	582	MAINTENANCE FEE/\$125	2008	1533156
06/12/2007	484	LOCATION YEAR / MAINTENANCE	2007	1506898
12/13/2011	188	DECISION VACATED	11/22/2011;	
11/22/2011	393	DECISION/NOTICE ISSUED	NO 2012 FILING;	
01/02/2008	669	LAND STATUS CHECKED		
06/12/2007	501	ACCT ADV IN LEAD FILE	AMC383672;	

Line Nr Remarks

CERTIFIED MAIL™

**UNITED STATES
DEPARTMENT OF THE INTERIOR**

Bureau of Land Management
Arizona State Office
1 North Central Avenue, Suite 800
Phoenix, Arizona 85004

Official Business
Penalty for Private Use, \$300



7011 2970 0001 7938 2012

SC



UNITED STATES POSTAGE
U.S. OFFICIAL MAIL
PENALTY FOR
PRIVATE USE \$300
PITNEY BOWES

02 1M
0004208279 DEC 19 2011
MAILED FROM ZIP CODE 85004

JAMES D. SORRELL
BOX 4566
DEWEY, AZ 86327-6964
9310 TS AMC383689, 383690

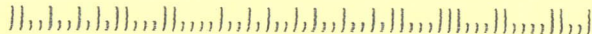
RECEIVED
2011 DEC 23 PM 12:27
PHOENIX, ARIZONA

NIXIE 950 DE 1 00 12/21/11

RETURN TO SENDER
NOT DELIVERABLE AS ADDRESSED
UNABLE TO FORWARD

BC: 85004442700 *0514-06574-19-40

8632769999
85004@4427



SENDER: COMPLETE THIS SECTION

- Complete items 1, 2, and 3. Also complete item 4 if Restricted Delivery is desired.
- Print your name and address on the reverse so that we can return the card to you.
- Attach this card to the back of the mailpiece, or on the front if space permits.

1. Article Addressed to:

JAMES D. SORRELL
 BOX 4566
 DEWEY, AZ 86327-6964
 9310 TS AMC383689, 383690

2. Article Number
 (Transfer from service label)

7011 2970 0001 7938 2012

COMPLETE THIS SECTION ON DELIVERY

A. Signature

X

Agent

Addressee

B. Received by (Printed Name)

C. Date of Delivery

D. Is delivery address different from item 1? Yes
 If YES, enter delivery address below: No

3. Service Type

Certified Mail

Express Mail

Registered

Return Receipt for Merchandise

Insured Mail

C.O.D.

4. Restricted Delivery? (Extra Fee)

Yes

November 22, 2011

In Reply Refer To:
3800 (9310) TS
AMC383672

CERTIFIED MAIL - RETURN RECEIPT REQUESTED No. 7009 1410 0001 7124 2759

DECISION

SORRELL JAMES D : This decision affects those claims shown
BOX 4566 : in the block below:
FORT SMITH, AR 72914 :

AMC383689, 383690
ORO 18, 19

MINING CLAIMS
DECLARED FORFEITED

The mining claims listed above have been declared forfeited for failure to file the required maintenance fee payment or small miner's maintenance fee waiver (waiver).

Claimants are required to pay an annual non-refundable maintenance fee of \$140, or submit a waiver, on or before September 1 of each year. These requirements were established by 30 (United States Code) 28-f-k, as amended, and 43 Code of Federal Regulations (CFR) 3834 and 3835.

Our records do not show receipt of a maintenance fee payment, or waiver received on or before September 1, 2011, for the 2012 assessment year, for the claims listed above. Therefore, the claims are forfeited.

This decision does not relieve you of the liability for reclamation of all areas disturbed by your activities on lands covered by the subject mining claim(s) and/or site(s). After you complete the reclamation, you must notify the authorized officer of the appropriate surface managing agency so that the authorized officer may conduct a final site inspection and determine whether you may be released from liability.

If you fail to reclaim the land to the satisfaction of the authorized officer, the surface management agency may cite you for noncompliance under its surface management regulations.

For land administered by the Bureau of Land Management (BLM), if you fail to reclaim the land to the satisfaction of the authorized officer as required in 43 CFR Subpart 3809, BLM will issue an order of noncompliance under 43 CFR 3809.601(a). If you fail to comply with the noncompliance order, BLM may take further action under 43 CFR 3809.604. Failure to conduct reclamation is a prohibited act that may subject you to criminal penalties. See 43 CFR 3809.605(h) and 43 CFR 3809.700.

This decision may be appealed to the Interior Board of Land Appeals, Office of the Secretary, in accordance with the regulations contained in 43 CFR, Part 4, and the enclosed Form 1842-1. If an appeal is taken, your notice of appeal must be filed in this office (at the above address) within 30 days from receipt of this decision. The appellant has the burden of showing that the decision appealed from is in error.

If you wish to file a petition pursuant to regulation 43 CFR 4.21 (58 FR 4939, January 19, 1993) for a stay of the effectiveness of this decision during the time that your appeal is being reviewed by the Board, the petition for a stay must accompany your notice of appeal. A petition for a stay is required to show sufficient justification based on the standards listed below. Copies of the notice of appeal and petition for a stay **must** also be submitted to each party named in this decision and to the Interior Board of Land Appeals and to the appropriate Office of the Solicitor (see 43 CFR 4.413) at the same time the original documents are filed with this office. If you request a stay, you have the burden of proof to demonstrate that a stay should be granted.

Standards for Obtaining a Stay

Except as otherwise provided by law or other pertinent regulation, a petition for a stay of a decision pending appeal shall show sufficient justification based on the following standards:

- (1) The relative harm to the parties if the stay is granted or denied,
- (2) The likelihood of the appellant's success on the merits,
- (3) The likelihood of immediate and irreparable harm if the stay is not granted, and
- (4) Whether the public interest favors granting the stay.

Please include your AMC serial number(s) on all correspondence. If additional information is required, please call Tony Smith at 602-417-9355.

/S/ Rebecca Heick

Rebecca Heick
Group Administrator
Lands and Minerals

Enclosure

TSmith:lm:112211



United States Department of the Interior



BUREAU OF LAND MANAGEMENT

Arizona State Office

One North Central Avenue, Suite 800

Phoenix, Arizona 85004-4427

www.blm.gov/az/

March 6, 2009

In Reply Refer To:
3800 (AZ-933) RE
AMC381147, AMC383672

CERTIFIED MAIL - RETURN RECEIPT REQUESTED No. 7008 2810 0000 6281 0924

DECISION

SORRELL JAMES D	:	This decision affects those claims
BOX 4566	:	shown in the block below:
FORT SMITH, AR 72914	:	

AMC381149 - 381173, 383680 - 383685, 383688, 383691 - 383710
ORO #42 - #66, 9 - 14, 17, 20 - 39

MINING CLAIMS DECLARED FORFEITED

The mining claims listed above have been declared forfeited for failure to file the required maintenance fee payment or small miner's maintenance fee waiver (waiver).

Claimants are required to pay an annual non-refundable maintenance fee of \$125, or submit a waiver, on or before September 1 of each year. These requirements were established by Title 30 United States Code (U.S.C.) 28-f-k, as amended, and Title 43 Code of Federal Regulations (CFR) 3834 and 3835.

Our records do not show receipt of a maintenance fee payment, or waiver received on or before September 1, 2008, for the 2009 assessment year, for the claims listed above. Therefore, the claims are forfeited.

This decision does not relieve you of the liability for reclamation of all areas disturbed by your activities on lands covered by the subject mining claim(s) and/or site(s). After you complete the reclamation, you must notify the authorized officer of the appropriate surface managing agency so that the authorized officer may conduct a final site inspection and determine whether you may be released from liability.

SENDER: COMPLETE THIS SECTION

- Complete items 1, 2, and 3. Also complete item 4 if Restricted Delivery is desired.
- Print your name and address on the reverse so that we can return the card to you.
- Attach this card to the back of the mailpiece, or on the front if space permits.

1. Article Addressed to:

SORRELL JAMES D
 BOX 4566
 FORT SMITH, AR 72914
 AZ-933 RE AMC381147, AMC383672

 2. Article Number
 (Transfer from service label)
COMPLETE THIS SECTION ON DELIVERY

A. Signature

 X *James Sorrell* Agent
 Addressee

B. Received by (Printed Name)

 RUTH SORRELL C. Date of Delivery
 3/9/09

 D. Is delivery address different from item 1? Yes
 If YES, enter delivery address below: No

3. Service Type


 Certified Mail Express Mail
 Registered Return Receipt for Merchandise
 Insured Mail C.O.D.
4. Restricted Delivery? (Extra Fee) Yes

7008 2810 0000 6281 0924

UNITED STATES POSTAL SERVICE

FOOT SMITH AR 750

09 MAR 2009 PM 11



First-Class Mail
Postage & Fees Paid
USPS
Permit No. G-10

RECEIVED
BLM AZ STATE OFFICE

2009 MAR 12 PM 2:46

PHOENIX, ARIZONA

- Sender: Please print your name, address, and ZIP+4 in this box •

BUREAU OF LAND MANAGEMENT
ARIZONA STATE OFFICE
ONE NORTH CENTRAL AVENUE
SUITE 800
PHOENIX, AZ 85004-2203



If you fail to reclaim the land to the satisfaction of the authorized officer, the surface management agency may cite you for noncompliance under its surface management regulations.

For land administered by the Bureau of Land Management (BLM), if you fail to reclaim the land to the satisfaction of the authorized officer as required in 43 CFR Subpart 3809, the BLM will issue an order of noncompliance under 43 CFR 3809.601(a). If you fail to comply with the noncompliance order, the BLM may take further action under 43 CFR 3809.604. Failure to conduct reclamation is a prohibited act that may subject you to criminal penalties. See 43 CFR 3809.605(h) and 43 CFR 3809.700.

This decision may be appealed to the Interior Board of Land Appeals, Office of the Secretary, in accordance with the regulations contained in 43 CFR, Part 4, and the enclosed Form 1842-1. If an appeal is taken, your notice of appeal must be filed in this office (at the above address) within 30 days from receipt of this decision. The appellant has the burden of showing that the decision appealed from is in error.

If you wish to file a petition pursuant to regulation 43 CFR 4.21 (58 FR 4939, January 19, 1993) for a stay of the effectiveness of this decision during the time that your appeal is being reviewed by the Board, the petition for a stay must accompany your notice of appeal. A petition for a stay is required to show sufficient justification based on the standards listed below. Copies of the notice of appeal and petition for a stay must also be submitted to each party named in this decision and to the Interior Board of Land Appeals and to the appropriate Office of the Solicitor (see 43 CFR 4.413) at the same time the original documents are filed with this office. If you request a stay, you have the burden of proof to demonstrate that a stay should be granted.

Standards for Obtaining a Stay

Except as otherwise provided by law or other pertinent regulation, a petition for a stay of a decision pending appeal shall show sufficient justification based on the following standards:

- (1) The relative harm to the parties if the stay is granted or denied,
- (2) The likelihood of the appellant's success on the merits,
- (3) The likelihood of immediate and irreparable harm if the stay is not granted, and
- (4) Whether the public interest favors granting the stay.

Please include your AMC serial number(s) on all correspondence. If additional information is required, please contact Rod Ebert at 602-417-9397.



Alvin L. Burch
Group Administrator
Renewable and Mineral Resources

Enclosure

NOTICE!!

These documents have been scanned!

Do not place un-scanned documents beneath this notice!

Do not remove this notice from this file!

GPO Jacket No. 560-102
Print Order 61540
Rise Business Services, LLC
Job=AZ15 5/28/2019



Box Number= AZ15089



Claim Begin-End: AMC383672-AMC383710

3 Transfers



AZ15089-5

AMC383320-AMC384443

**NO
DOCUMENTS
FOUND**

NO DOCUMENTS FOUND
NO DOCUMENTS FOUND

NOTICE!!

These documents have been scanned!

Do not place un-scanned documents beneath this notice!

Do not remove this notice from this file!

GPO Jacket No. 560-102
Print Order 61540
Rise Business Services, LLC
Job=AZ15 5/28/2019



Box Number= AZ15089



Claim Begin-End: AMC383672-AMC383710

4 Annual Filings



AZ15089-5

AMC383320-AMC384443

DEPARTMENT OF THE INTERIOR
BUREAU OF LAND MANAGEMENT
MINING CLAIMS

Run Date/Time: 9/5/2019

MC Maintenance Fees Paid Through the BLM Pay Portal
(by Date Paid)

Page 158 Of 521

CBS Receipt: 4545237

Printed For Lead File # AMC383672

Agency Tracking ID: 1566958569

Assessment Year: 2020

Number of BLM Serial Nr: 95

Paid On: 8/28/2019

Total Amount Paid: \$15,675.00

Claim Name	BLM Serial No	Lead File No	Amount Paid
ORO #1	AMC383672	AMC383672	\$165.00
ORO #2	AMC383673	AMC383672	\$165.00
ORO #3	AMC383674	AMC383672	\$165.00
ORO #4	AMC383675	AMC383672	\$165.00
ORO #5	AMC383676	AMC383672	\$165.00
ORO #6	AMC383677	AMC383672	\$165.00
ORO #7	AMC383678	AMC383672	\$165.00
ORO #8	AMC383679	AMC383672	\$165.00
ORO #15	AMC383686	AMC383672	\$165.00
ORO #16	AMC383687	AMC383672	\$165.00
ORO 18	AMC383689	AMC383672	\$165.00
ORO 19	AMC383690	AMC383672	\$165.00
ORO 9	AMC396704	AMC396704	\$165.00
ORO 10	AMC396705	AMC396704	\$165.00
ORO 11	AMC396706	AMC396704	\$165.00
ORO 12	AMC396707	AMC396704	\$165.00
ORO 13	AMC396708	AMC396704	\$165.00
ORO 14	AMC396709	AMC396704	\$165.00
ORO 17	AMC396710	AMC396704	\$165.00
ORO 20	AMC429355	AMC429355	\$165.00
ORO 21	AMC429356	AMC429355	\$165.00
ORO 23	AMC429357	AMC429355	\$165.00
ORO 24	AMC429358	AMC429355	\$165.00
ORO 25	AMC429359	AMC429355	\$165.00

NO WARRANTY IS MADE BY BLM FOR USE OF THE DATA FOR PURPOSES NOT INTENDED BY BLM

**DEPARTMENT OF THE INTERIOR
BUREAU OF LAND MANAGEMENT
MINING CLAIMS**

Run Date/Time: 9/5/2019

**MC Maintenance Fees Paid Through the BLM Pay Portal
(by Date Paid)**

Page 159 Of 521

ORO 26	AMC429360	AMC429355	\$165.00
ORO 27	AMC429361	AMC429355	\$165.00
ORO 28	AMC429362	AMC429355	\$165.00
ORO 29	AMC429363	AMC429355	\$165.00
ORO 30	AMC429364	AMC429355	\$165.00
ORO 31	AMC429365	AMC429355	\$165.00
ORO 32	AMC429366	AMC429355	\$165.00
ORO 33	AMC429367	AMC429355	\$165.00
ORO 34	AMC429368	AMC429355	\$165.00
ORO 35	AMC429369	AMC429355	\$165.00
ORO 36	AMC429370	AMC429355	\$165.00
ORO 37	AMC429371	AMC429355	\$165.00
ORO 38	AMC429372	AMC429355	\$165.00
ORO 40	AMC429373	AMC429355	\$165.00
ORO 41	AMC429374	AMC429355	\$165.00
ORO 42	AMC429375	AMC429355	\$165.00
ORO 43	AMC429376	AMC429355	\$165.00
ORO 44	AMC429377	AMC429355	\$165.00
ORO 45	AMC429378	AMC429355	\$165.00
ORO 46	AMC429379	AMC429355	\$165.00
ORO 47	AMC429380	AMC429355	\$165.00
ORO 48	AMC429381	AMC429355	\$165.00
ORO 49	AMC429382	AMC429355	\$165.00
ORO 50	AMC429383	AMC429355	\$165.00
ORO 51	AMC429384	AMC429355	\$165.00
ORO 52	AMC429385	AMC429355	\$165.00
ORO 53	AMC429386	AMC429355	\$165.00
ORO 54	AMC429387	AMC429355	\$165.00
ORO 55	AMC429388	AMC429355	\$165.00
ORO 56	AMC429389	AMC429355	\$165.00
ORO 57	AMC429390	AMC429355	\$165.00
ORO 58	AMC429391	AMC429355	\$165.00
ORO 59	AMC429392	AMC429355	\$165.00
ORO 60	AMC429393	AMC429355	\$165.00
ORO 61	AMC429394	AMC429355	\$165.00

NO WARRANTY IS MADE BY BLM FOR USE OF THE DATA FOR PURPOSES NOT INTENDED BY BLM

**DEPARTMENT OF THE INTERIOR
BUREAU OF LAND MANAGEMENT
MINING CLAIMS**

Run Date/Time: 9/5/2019

**MC Maintenance Fees Paid Through the BLM Pay Portal
(by Date Paid)**

Page 160 Of 521

ORO 62	AMC429395	AMC429355	\$165.00
ORO 63	AMC429396	AMC429355	\$165.00
ORO 64	AMC429397	AMC429355	\$165.00
ORO 65	AMC429398	AMC429355	\$165.00
ORO 66	AMC429399	AMC429355	\$165.00
ORO 67	AMC429400	AMC429355	\$165.00
ORO 68	AMC429401	AMC429355	\$165.00
ORO 69	AMC429402	AMC429355	\$165.00
ORO 70	AMC429403	AMC429355	\$165.00
ORO 71	AMC429404	AMC429355	\$165.00
ORO 72	AMC429405	AMC429355	\$165.00
ORO 73	AMC429406	AMC429355	\$165.00
ORO 74	AMC429407	AMC429355	\$165.00
ORO 75	AMC429408	AMC429355	\$165.00
ORO 76	AMC429409	AMC429355	\$165.00
ORO 77	AMC429410	AMC429355	\$165.00
ORO 78	AMC429411	AMC429355	\$165.00
ORO 79	AMC429412	AMC429355	\$165.00
ORO 80	AMC429413	AMC429355	\$165.00
ORO 81	AMC429414	AMC429355	\$165.00
ORO 84	AMC444158	AMC444156	\$165.00
ORO 87	AMC444161	AMC444156	\$165.00
ORO 88	AMC444162	AMC444156	\$165.00
ORO 89	AMC444163	AMC444156	\$165.00
ORO 90	AMC444164	AMC444156	\$165.00
ORO 91	AMC444165	AMC444156	\$165.00
ORO 92	AMC444166	AMC444156	\$165.00
ORO 93	AMC444167	AMC444156	\$165.00
ORO 94	AMC444168	AMC444156	\$165.00
ORO 95	AMC444169	AMC444156	\$165.00
ORO 96	AMC444170	AMC444156	\$165.00
ORO 97	AMC444171	AMC444156	\$165.00
ORO 98	AMC444172	AMC444156	\$165.00
ORO 99	AMC444173	AMC444156	\$165.00
ORO 100	AMC444174	AMC444156	\$165.00

NO WARRANTY IS MADE BY BLM FOR USE OF THE DATA FOR PURPOSES NOT INTENDED BY BLM

DEPARTMENT OF THE INTERIOR
BUREAU OF LAND MANAGEMENT
MINING CLAIMS

Run Date/Time: 9/5/2019

MC Maintenance Fees Paid Through the BLM Pay Portal
(by Date Paid)

Page 161 Of 521

ORO 101	AMC444175	AMC444156	\$165.00
---------	-----------	-----------	----------

United States Department of the Interior
Bureau of Land Management
 BUSINESS & SUPPORT SVCS DIV
 ONE N CENTRAL AVE SUITE 800
 PHOENIX, AZ 85004 -4427
 Phone: 602-417-9200

Receipt	
No:	4545237

Transaction #: 4666232	
Date of Transaction: 08/27/2019	
CUSTOMER:	
EARL L COMBS 6305 SENECCO COVE AUSTIN, TX 78759 US	

LINE #	QTY	DESCRIPTION	REMARKS	UNIT PRICE	TOTAL
1	1.00	LOCATABLE MINERALS / MINING CLAIMS- NOT NEW-UNADJUD, ONE AUTH NO. ONLY / MINING CLAIM MONEY RECEIVED CASES: AMC383672/\$15675.00		- n/a -	15675.00
TOTAL:					\$15,675.00

PAYMENT INFORMATION			
NOTE: Items will appear on credit card statement as "BLM O Mining Claim".			
1	AMOUNT:	15675.00	POSTMARKED: N/A
	TYPE:	CREDIT CARD	RECEIVED: 08/27/2019
	NAME:	EARL L COMBS 6305 SENECCO COVE AUSTIN TX 78759 US	
	CARD NO:	XXXXXXXXXXXX7446	AUTH CODE: 42015D
	NAME ON CARD:	EARL L COMBS	
	SIGNATURE:	INTERNET	

REMARKS

This receipt was generated by the automated BLM Collections and Billing System and is a paper representation of a portion of the official electronic record contained therein.

GOODMARK CAPITAL GROUP INC.

103 East Adkins Street ♦ Seagoville, Texas 75159 ♦ 214-506 4210

383672

396704

445063

429355

444618

Bureau of Land Management
One North Central Ave
Suite 800
Phoenix, AZ 85004

Monday, August 13, 2018

Dear Bureau of Land Management,

PHOENIX, ARIZONA

RECEIVED
BLM AZ STATE OFFICE
2018 AUG 14 P 12:08

444156

Enclosed is our payment for 108 claims, \$16,740.00 check number 1151. 89 in the name of GoodMark Capital Group, Inc and 19 in the name of Betty J Copperthite. Please see the enclosed attachment for clarification. Please send the receipt to the above address.

Thank You,

Christina Bacon

Christina Bacon
214-506-4210 main
214-506-4205 fax
214-506-4232 desk
accounts@goodmarkcapitalgroup.com
www.goodmarkcapitalgroup.com

ENTERED
AUG 21 2018
BY: R Am

4235894

THE FACE OF THIS DOCUMENT HAS A COLORED BACKGROUND ON WHITE PAPER AND ORIGINAL DOCUMENT SECURITY SCREEN ON BACK WITH PADLOCK SECURITY ICON



GoodMark Capital Group, Inc.
 GMC Corp.
 103 E. Adkins Street
 Seagoville, TX 75159
 214-506-4210

37-65/1119

1151

DATE 8-13-18

PAY TO THE ORDER OF

Bureau of Land Management
Sixteen thousand seven hundred forty & ¹⁰/₁₀₀

\$ 16,740
 DOLLARS

Wells Fargo Bank, N.A.
 Texas
 www.wellsfargo.com

MEMO 108 claims



Christina Bacon
 AUTHORIZED SIGNATURE

Security features included. Details on back.

Search Reset

19 claims found, displaying 1 to 10. [First/Prev] 1, 2 [Next/Last]

<input type="checkbox"/>	<u>Serial Number</u>	<u>Mining Claim Name</u>	<u>Claimant Name</u>	<u>Amount Due</u>	<u>MTRS</u>
<input type="checkbox"/>	AMC383672 <u>7</u>	ORO #1	COPPERTHITE BETTY J	155.00	14/0230S/0110E/006
<input type="checkbox"/>	AMC383673	ORO #2	COPPERTHITE BETTY J	155.00	14/0230S/0110E/006
<input type="checkbox"/>	AMC383674	ORO #3	COPPERTHITE BETTY J	155.00	14/0230S/0110E/006
<input type="checkbox"/>	AMC383675	ORO #4	COPPERTHITE BETTY J	155.00	14/0230S/0110E/006
<input type="checkbox"/>	AMC383676	ORO #5	COPPERTHITE BETTY J	155.00	14/0230S/0110E/006
<input type="checkbox"/>	AMC383677	ORO #6	COPPERTHITE BETTY J	155.00	14/0230S/0110E/007
<input type="checkbox"/>	AMC383678	ORO #7	COPPERTHITE BETTY J	155.00	14/0230S/0110E/007
<input type="checkbox"/>	AMC383679 <u>7</u>	ORO #8	COPPERTHITE BETTY J	155.00	14/0230S/0110E/007
<input type="checkbox"/>	AMC383686 <u>7</u>	ORO #15	COPPERTHITE BETTY J	155.00	14/0230S/0110E/007
<input type="checkbox"/>	AMC383687 <u>7</u>	ORO #16	COPPERTHITE BETTY J	155.00	14/0230S/0110E/007

RECEIVED
 BLM AZ STATE OFFICE
 2018 AUG 14 P 12:08
 PHOENIX, ARIZONA



PayPortal

> Search

Total 108
\$16,140

SEARCH PAGE

Mining claim payments can be made now for all states except Alaska. The mining claim maintenance fee payments for the 2019 assessment year must be paid on or before midnight EDT September 4, 2018 and no payments for 2019 will be acceptable after that date.

State Office *

ARIZONA

Customer Name *

Copperthite

Customer name is required and may be full or partial but must contain at least 3 characters. Enter Last name, or Last name First name, or one word of a company name such as 'American'. Example: SMITH or SMITH JOHN or AMERICAN

Advanced Search

Search Reset

RECEIVED
BLM AZ STATE OFFICE
PHOENIX, ARIZONA
AUG 14 P 12:08

19 claims found, displaying 1 to 10. [First/Prev] 1, 2 [Next/Last]

<input type="checkbox"/>	<u>Serial Number</u>	<u>Mining Claim Name</u>	<u>Claimant Name</u>	<u>Amount Due</u>	<u>MTR#</u>
<input type="checkbox"/>	AMC383672	ORO #1	COPPERTHITE BETTY J	155.00	14/0230S/0110E/006
<input type="checkbox"/>	AMC383673	ORO #2	COPPERTHITE BETTY J	155.00	14/0230S/0110E/006
<input type="checkbox"/>	AMC383674	ORO #3	COPPERTHITE BETTY J	155.00	14/0230S/0110E/006
<input type="checkbox"/>	AMC383675	ORO #4	COPPERTHITE BETTY J	155.00	14/0230S/0110E/006
<input type="checkbox"/>	AMC383676	ORO #5	COPPERTHITE BETTY J	155.00	14/0230S/0110E/006
<input type="checkbox"/>	AMC383677	ORO #6	COPPERTHITE BETTY J	155.00	14/0230S/0110E/007
<input type="checkbox"/>	AMC383678	ORO #7	COPPERTHITE BETTY J	155.00	14/0230S/0110E/007
<input type="checkbox"/>	AMC383679	ORO #8	COPPERTHITE BETTY J	155.00	14/0230S/0110E/007
<input type="checkbox"/>	AMC383686	ORO #15	COPPERTHITE BETTY J	155.00	14/0230S/0110E/007
<input type="checkbox"/>	AMC383687	ORO #16	COPPERTHITE BETTY J	155.00	14/0230S/0110E/007

10



[PayPortal](#)

>

[Search](#)

SEARCH PAGE

Mining claim payments can be made now for all states except Alaska. The mining claim maintenance fee payments for the 2019 assessment year must be paid on or before midnight EDT September 4, 2018 and no payments for 2019 will be acceptable after that date.

State Office *

ARIZONA ▼

Customer Name *

Copperthite

Customer name is required and may be full or partial but must contain at least 3 characters. Enter Last name, or Last name First name, or one word of a company name such as 'American'. Example: SMITH or SMITH JOHN or AMERICAN

Advanced Search

[Search](#) [Reset](#)

19 claims found, displaying 11 to 19. [\[First/Prev\]](#) 1, 2 [\[Next/Last\]](#)

<input type="checkbox"/>	<u>Serial Number</u>	<u>Mining Claim Name</u>	<u>Claimant Name</u>	<u>Amount Due</u>	<u>MTD</u>
<input type="checkbox"/>	AMC383689 7	ORO 18	COPPERTHITE BETTY J	155.00	14/0230S/0110E/006
<input type="checkbox"/>	AMC383690 J	ORO 19	COPPERTHITE BETTY J	155.00	14/0230S/0110E/006
<input type="checkbox"/>	AMC396704 7	ORO 9	COPPERTHITE BETTY J	155.00	14/0230S/0110E/007
<input type="checkbox"/>	AMC396705	ORO 10	COPPERTHITE BETTY J	155.00	14/0230S/0110E/007
<input type="checkbox"/>	AMC396706	ORO 11	COPPERTHITE BETTY J	155.00	14/0230S/0110E/007
<input type="checkbox"/>	AMC396707	ORO 12	COPPERTHITE BETTY J	155.00	14/0230S/0110E/007
<input type="checkbox"/>	AMC396708	ORO 13	COPPERTHITE BETTY J	155.00	14/0230S/0110E/006
<input type="checkbox"/>	AMC396709	ORO 14	COPPERTHITE BETTY J	155.00	14/0230S/0110E/006
<input type="checkbox"/>	AMC396710 J	ORO 17	COPPERTHITE BETTY J	155.00	14/0230S/0110E/006

RECEIVED
BLM AZ STATE OFFICE
2018 AUG 14 P 12:08
PHOENIX, ARIZONA

9



[PayPortal](#)

>

[Search](#)

SEARCH PAGE

Mining claim payments can be made now for all states except Alaska. The mining claim maintenance fee payments for the 2019 assessment year must be paid on or before midnight EDT September 4, 2018 and no payments for 2019 will be acceptable after that date.

State Office *

ARIZONA

Customer Name *

GoodMark

Customer name is required and may be full or partial but must contain at least 3 characters. Enter Last name, or Last name First name, or 2 word of a company name such as 'American'. Example: SMITH or SMITH JOHN or AMERICAN

Advanced Search



Search

Reset

89 claims found, displaying 1 to 10. [First/Prev] 1, 2, 3, 4, 5, 6, 7, 8 [Next/Last]

<input type="checkbox"/>	<u>Serial Number</u>	<u>Mining Claim Name</u>	<u>Claimant Name</u>	<u>Amount Due</u>	<u>MTN</u>
<input type="checkbox"/>	AMC429355 7	ORO 20	GOODMARK CAPITAL GROUP INC	155.00	14/0230S/0110E/007
<input type="checkbox"/>	AMC429356	ORO 21	GOODMARK CAPITAL GROUP INC	155.00	14/0230S/0110E/007
<input type="checkbox"/>	AMC429357	ORO 23	GOODMARK CAPITAL GROUP INC	155.00	14/0230S/0110E/007
<input type="checkbox"/>	AMC429358	ORO 24	GOODMARK CAPITAL GROUP INC	155.00	14/0230S/0110E/007
<input type="checkbox"/>	AMC429359	ORO 25	GOODMARK CAPITAL GROUP INC	155.00	14/0230S/0110E/007
<input type="checkbox"/>	AMC429360	ORO 26	GOODMARK CAPITAL GROUP INC	155.00	14/0230S/0110E/007
<input type="checkbox"/>	AMC429361	ORO 27	GOODMARK CAPITAL GROUP INC	155.00	14/0230S/0110E/006
<input type="checkbox"/>	AMC429362	ORO 28	GOODMARK CAPITAL GROUP INC	155.00	14/0230S/0110E/006
<input type="checkbox"/>	AMC429363	ORO 29	GOODMARK CAPITAL GROUP INC	155.00	14/0230S/0110E/006
<input type="checkbox"/>	AMC429364 ✓	ORO 30	GOODMARK CAPITAL GROUP INC	155.00	14/0230S/0110E/006

RECEIVED
BLM AZ STATE OFFICE
PHOENIX, ARIZONA
AUG 14 P 12:09

10



PayPortal

>

Search

SEARCH PAGE

Mining claim payments can be made now for all states except Alaska. The mining claim maintenance fee payments for the 2019 assessment year must be paid on or before midnight EDT September 4, 2018 and no payments for 2019 will be acceptable after that date.

State Office *

ARIZONA

Customer Name *

GoodMark

Customer name is required and may be full or partial but must contain at least 3 characters. Enter Last name, or Last name First name, or one word of a company name such as 'American'. Example: SMITH or SMITH JOHN or AMERICAN

Advanced Search



Search

Reset

RECEIVED
BLM AZ STATE OFFICE
2018 AUG 14 P 12:09
PHOENIX, ARIZONA

89 claims found, displaying 11 to 20. [First/Prev] 1, 2, 3, 4, 5, 6, 7, 8 [Next/Last]

<input type="checkbox"/>	<u>Serial Number</u>	<u>Mining Claim Name</u>	<u>Claimant Name</u>	<u>Amount Due</u>	<u>MTRS</u>
<input type="checkbox"/>	AMC429365 7	ORO 31	GOODMARK CAPITAL GROUP INC	155.00	14/0230S/0110E/005
<input type="checkbox"/>	AMC429366	ORO 32	GOODMARK CAPITAL GROUP INC	155.00	14/0230S/0110E/005
<input type="checkbox"/>	AMC429367	ORO 33	GOODMARK CAPITAL GROUP INC	155.00	14/0230S/0110E/005
<input type="checkbox"/>	AMC429368	ORO 34	GOODMARK CAPITAL GROUP INC	155.00	14/0230S/0110E/008
<input type="checkbox"/>	AMC429369	ORO 35	GOODMARK CAPITAL GROUP INC	155.00	14/0230S/0110E/008
<input type="checkbox"/>	AMC429370	ORO 36	GOODMARK CAPITAL GROUP INC	155.00	14/0230S/0110E/008
<input type="checkbox"/>	AMC429371	ORO 37	GOODMARK CAPITAL GROUP INC	155.00	14/0230S/0110E/008
<input type="checkbox"/>	AMC429372	ORO 38	GOODMARK CAPITAL GROUP INC	155.00	14/0230S/0110E/008
<input type="checkbox"/>	AMC429373	ORO 40	GOODMARK CAPITAL GROUP INC	155.00	14/0230S/0110E/007
<input type="checkbox"/>	AMC429374 1	ORO 41	GOODMARK CAPITAL GROUP INC	155.00	14/0230S/0110E/005

10



[PayPortal](#)

>

[Search](#)

SEARCH PAGE

Mining claim payments can be made now for all states except Alaska. The mining claim maintenance fee payments for the 2019 assessment year must be paid on or before midnight EDT September 4, 2018 and no payments for 2019 will be acceptable after that date.

State Office *

ARIZONA

Customer Name *

GoodMark

Customer name is required and may be full or partial but must contain at least 3 characters. Enter Last name, or Last name First name, or one word of a company name such as 'American'. Example: SMITH or SMITH JOHN or AMERICAN

Advanced Search

Search Reset

89 claims found, displaying 21 to 30. [First/Prev] 1, 2, 3, 4, 5, 6, 7, 8 [Next/Last]

<input type="checkbox"/>	<u>Serial Number</u>	<u>Mining Claim Name</u>	<u>Claimant Name</u>	<u>Amount Due</u>	<u>Maturity Date</u>
<input type="checkbox"/>	AMC429375	ORO 42	GOODMARK CAPITAL GROUP INC	155.00	14/0230S/0110E/005
<input type="checkbox"/>	AMC429376	ORO 43	GOODMARK CAPITAL GROUP INC	155.00	14/0230S/0110E/006
<input type="checkbox"/>	AMC429377	ORO 44	GOODMARK CAPITAL GROUP INC	155.00	14/0230S/0110E/006
<input type="checkbox"/>	AMC429378	ORO 45	GOODMARK CAPITAL GROUP INC	155.00	14/0230S/0110E/006
<input type="checkbox"/>	AMC429379	ORO 46	GOODMARK CAPITAL GROUP INC	155.00	14/0230S/0110E/006
<input type="checkbox"/>	AMC429380	ORO 47	GOODMARK CAPITAL GROUP INC	155.00	14/0230S/0100E/001
<input type="checkbox"/>	AMC429381	ORO 48	GOODMARK CAPITAL GROUP INC	155.00	14/0230S/0100E/001
<input type="checkbox"/>	AMC429382	ORO 49	GOODMARK CAPITAL GROUP INC	155.00	14/0230S/0100E/001
<input type="checkbox"/>	AMC429383	ORO 50	GOODMARK CAPITAL GROUP INC	155.00	14/0230S/0100E/001
<input type="checkbox"/>	AMC429384	ORO 51	GOODMARK CAPITAL GROUP INC	155.00	14/0230S/0100E/001

RECEIVED
BLM AZ STATE OFFICE
PHOENIX, ARIZONA
2018 AUG 14 P 12:05

10



[PayPortal](#)

> [Search](#)

SEARCH PAGE

Mining claim payments can be made now for all states except Alaska. The mining claim maintenance fee payments for the 2019 assessment year must be paid on or before midnight EDT September 4, 2018 and no payments for 2019 will be acceptable after that date.

State Office *

ARIZONA ▼

Customer Name *

GoodMark

Customer name is required and may be full or partial but must contain at least 3 characters. Enter Last name, or Last name First name, or company name such as 'American'. Example: SMITH or SMITH JOHN or AMERICAN

Advanced Search

89 claims found, displaying 31 to 40. [First/Prev] 1, 2, 3, 4, 5, 6, 7, 8 [Next/Last]

<input type="checkbox"/>	<u>Serial Number</u>	<u>Mining Claim Name</u>	<u>Claimant Name</u>	<u>Amount Due</u>	<u>MTR#</u>
<input type="checkbox"/>	AMC429385	ORO 52	GOODMARK CAPITAL GROUP INC	155.00	14/0230S/0100E/012
<input type="checkbox"/>	AMC429386	ORO 53	GOODMARK CAPITAL GROUP INC	155.00	14/0230S/0100E/012
<input type="checkbox"/>	AMC429387	ORO 54	GOODMARK CAPITAL GROUP INC	155.00	14/0230S/0100E/012
<input type="checkbox"/>	AMC429388	ORO 55	GOODMARK CAPITAL GROUP INC	155.00	14/0230S/0100E/012
<input type="checkbox"/>	AMC429389	ORO 56	GOODMARK CAPITAL GROUP INC	155.00	14/0230S/0100E/012
<input type="checkbox"/>	AMC429390	ORO 57	GOODMARK CAPITAL GROUP INC	155.00	14/0230S/0100E/012
<input type="checkbox"/>	AMC429391	ORO 58	GOODMARK CAPITAL GROUP INC	155.00	14/0230S/0100E/012
<input type="checkbox"/>	AMC429392	ORO 59	GOODMARK CAPITAL GROUP INC	155.00	14/0230S/0100E/001
<input type="checkbox"/>	AMC429393	ORO 60	GOODMARK CAPITAL GROUP INC	155.00	14/0230S/0100E/001
<input type="checkbox"/>	AMC429394	ORO 61	GOODMARK CAPITAL GROUP INC	155.00	14/0230S/0100E/001

RECEIVED
BLM AZ STATE OFFICE
PHOENIX, ARIZONA
2018 AUG 14 P 12:09

10



[PayPortal](#)

>

[Search](#)

SEARCH PAGE

Mining claim payments can be made now for all states except Alaska. The mining claim maintenance fee payments for the 2019 assessment year must be paid on or before midnight EDT September 4, 2018 and no payments for 2019 will be acceptable after that date.

State Office *

ARIZONA

Customer Name *

GoodMark

Customer name is required and may be full or partial but must contain at least 3 characters. Enter Last name, or Last name First name, or one word of a company name such as 'American'. Example: SMITH or SMITH JOHN or AMERICAN

Advanced Search

Search

Reset

RECEIVED
BLM AZ STATE OFFICE
2018 AUG 14 P 12:09
PHOENIX, ARIZONA

89 claims found, displaying 41 to 50. [First/Prev] 1, 2, 3, 4, 5, 6, 7, 8 [Next/Last]

<input type="checkbox"/>	<u>Serial Number</u>	<u>Mining Claim Name</u>	<u>Claimant Name</u>	<u>Amount Due</u>	<u>MTRS</u>
<input type="checkbox"/>	AMC429395 7	ORO 62	GOODMARK CAPITAL GROUP INC	155.00	14/0230S/0100E/001
<input type="checkbox"/>	AMC429396	ORO 63	GOODMARK CAPITAL GROUP INC	155.00	14/0230S/0100E/001
<input type="checkbox"/>	AMC429397	ORO 64	GOODMARK CAPITAL GROUP INC	155.00	14/0230S/0100E/012
<input type="checkbox"/>	AMC429398	ORO 65	GOODMARK CAPITAL GROUP INC	155.00	14/0230S/0100E/012
<input type="checkbox"/>	AMC429399	ORO 66	GOODMARK CAPITAL GROUP INC	155.00	14/0230S/0100E/012
<input type="checkbox"/>	AMC429400	ORO 67	GOODMARK CAPITAL GROUP INC	155.00	14/0230S/0100E/012
<input type="checkbox"/>	AMC429401	ORO 68	GOODMARK CAPITAL GROUP INC	155.00	14/0230S/0100E/012
<input type="checkbox"/>	AMC429402	ORO 69	GOODMARK CAPITAL GROUP INC	155.00	14/0230S/0100E/012
<input type="checkbox"/>	AMC429403	ORO 70	GOODMARK CAPITAL GROUP INC	155.00	14/0230S/0100E/012
<input type="checkbox"/>	AMC429404	ORO 71	GOODMARK CAPITAL GROUP INC	155.00	14/0230S/0100E/001

10



[PayPortal](#)

> [Search](#)

SEARCH PAGE

Mining claim payments can be made now for all states except Alaska. The mining claim maintenance fee payments for the 2019 assessment year must be paid on or before midnight EDT September 4, 2018 and no payments for 2019 will be acceptable after that date.

State Office *

ARIZONA ▼

Customer Name *

GoodMark

Customer name is required and may be full or partial but must contain at least 3 characters. Enter Last name, or Last name First name, or the word of a company name such as 'American'. Example: SMITH or SMITH JOHN or AMERICAN

Advanced Search

[Search](#) [Reset](#)

89 claims found, displaying 51 to 60. [First/Prev] 2, 3, 4, 5, 6, 7, 8, 9 [Next/Last]

<input type="checkbox"/>	<u>Serial Number</u>	<u>Mining Claim Name</u>	<u>Claimant Name</u>	<u>Amount Due</u>	<u>MTRS</u>
<input type="checkbox"/>	AMC429405	ORO 72	GOODMARK CAPITAL GROUP INC	155.00	14/0230S/0100E/001
<input type="checkbox"/>	AMC429406	ORO 73	GOODMARK CAPITAL GROUP INC	155.00	14/0230S/0100E/001
<input type="checkbox"/>	AMC429407	ORO 74	GOODMARK CAPITAL GROUP INC	155.00	14/0230S/0100E/001
<input type="checkbox"/>	AMC429408	ORO 75	GOODMARK CAPITAL GROUP INC	155.00	14/0230S/0100E/001
<input type="checkbox"/>	AMC429409	ORO 76	GOODMARK CAPITAL GROUP INC	155.00	14/0230S/0100E/012
<input type="checkbox"/>	AMC429410	ORO 77	GOODMARK CAPITAL GROUP INC	155.00	14/0230S/0100E/012
<input type="checkbox"/>	AMC429411	ORO 78	GOODMARK CAPITAL GROUP INC	155.00	14/0230S/0100E/012
<input type="checkbox"/>	AMC429412	ORO 79	GOODMARK CAPITAL GROUP INC	155.00	14/0230S/0100E/012
<input type="checkbox"/>	AMC429413	ORO 80	GOODMARK CAPITAL GROUP INC	155.00	14/0230S/0100E/012
<input type="checkbox"/>	AMC429414	ORO 81	GOODMARK CAPITAL GROUP INC	155.00	14/0230S/0100E/012

RECEIVED
BLM AZ STATE OFFICE
PHOENIX, ARIZONA
2018 AUG 14 P 12:09

10



[PayPortal](#)

> [Search](#)

SEARCH PAGE

Mining claim payments can be made now for all states except Alaska. The mining claim maintenance fee payments for the 2019 assessment year must be paid on or before midnight EDT September 4, 2018 and no payments for 2019 will be acceptable after that date.

State Office *

ARIZONA ▼

Customer Name *

GoodMark

Customer name is required and may be full or partial but must contain at least 3 characters. Enter Last name, or Last name First name, or one word of a company name such as 'American'. Example: SMITH or SMITH JOHN or AMERICAN

Advanced Search

Search Reset

89 claims found, displaying 61 to 70. [First/Prev] 2, 3, 4, 5, 6, 7, 8, 9 [Next/Last]

<input type="checkbox"/>	<u>Serial Number</u>	<u>Mining Claim Name</u>	<u>Claimant Name</u>	<u>Amount Due</u>	<u>Date</u>
<input type="checkbox"/>	AMC444156	ORO 82	GOODMARK CAPITAL GROUP INC	155.00	14/0230S/0110E/007
<input type="checkbox"/>	AMC444157	ORO 83	GOODMARK CAPITAL GROUP INC	155.00	14/0230S/0110E/006
<input type="checkbox"/>	AMC444158	ORO 84	GOODMARK CAPITAL GROUP INC	155.00	14/0230S/0110E/006
<input type="checkbox"/>	AMC444159	ORO 85	GOODMARK CAPITAL GROUP INC	155.00	14/0230S/0110E/006
<input type="checkbox"/>	AMC444160	ORO 86	GOODMARK CAPITAL GROUP INC	155.00	14/0230S/0110E/006
<input type="checkbox"/>	AMC444161	ORO 87	GOODMARK CAPITAL GROUP INC	155.00	14/0230S/0110E/006
<input type="checkbox"/>	AMC444162	ORO 88	GOODMARK CAPITAL GROUP INC	155.00	14/0230S/0110E/006
<input type="checkbox"/>	AMC444163	ORO 89	GOODMARK CAPITAL GROUP INC	155.00	14/0230S/0110E/006
<input type="checkbox"/>	AMC444164	ORO 90	GOODMARK CAPITAL GROUP INC	155.00	14/0230S/0110E/006
<input type="checkbox"/>	AMC444165	ORO 91	GOODMARK CAPITAL GROUP INC	155.00	14/0230S/0110E/006

RECEIVED
BLM AZ STATE OFFICE
2018 AUG 14 P 12:09
PHOENIX, ARIZONA

11



[PayPortal](#)

>

[Search](#)

SEARCH PAGE

Mining claim payments can be made now for all states except Alaska. The mining claim maintenance fee payments for the 2019 assessment year must be paid on or before midnight EDT September 4, 2018 and no payments for 2019 will be acceptable after that date.

State Office *

ARIZONA ▼

Customer Name *

GoodMark

Customer name is required and may be full or partial but must contain at least 3 characters. Enter Last name, or Last name First name, or the word of a company name such as 'American'. Example: SMITH or SMITH JOHN or AMERICAN

Advanced Search

[Search](#) [Reset](#)

RECEIVED
BLM AZ STATE OFFICE
2010 AUG 14 P 12:09
PHOENIX, ARIZONA

89 claims found, displaying 71 to 80. [First/Prev] 2, 3, 4, 5, 6, 7, 8, 9 [Next/Last]

<input type="checkbox"/>	<u>Serial Number</u>	<u>Mining Claim Name</u>	<u>Claimant Name</u>	<u>Amount Due</u>	<u>MTN</u>
<input type="checkbox"/>	AMC444166 7	ORO 92	GOODMARK CAPITAL GROUP INC	155.00	14/0230S/0110E/006
<input type="checkbox"/>	AMC444167	ORO 93	GOODMARK CAPITAL GROUP INC	155.00	14/0230S/0100E/001
<input type="checkbox"/>	AMC444168	ORO 94	GOODMARK CAPITAL GROUP INC	155.00	14/0230S/0100E/001
<input type="checkbox"/>	AMC444169	ORO 95	GOODMARK CAPITAL GROUP INC	155.00	14/0230S/0100E/001
<input type="checkbox"/>	AMC444170	ORO 96	GOODMARK CAPITAL GROUP INC	155.00	14/0220S/0100E/036
<input type="checkbox"/>	AMC444171	ORO 97	GOODMARK CAPITAL GROUP INC	155.00	14/0230S/0100E/001
<input type="checkbox"/>	AMC444172	ORO 98	GOODMARK CAPITAL GROUP INC	155.00	14/0230S/0100E/001
<input type="checkbox"/>	AMC444173	ORO 99	GOODMARK CAPITAL GROUP INC	155.00	14/0230S/0100E/001
<input type="checkbox"/>	AMC444174	ORO 100	GOODMARK CAPITAL GROUP INC	155.00	14/0220S/0100E/036
<input type="checkbox"/>	AMC444175 J	ORO 101	GOODMARK CAPITAL GROUP INC	155.00	14/0230S/0110E/006

10



[PayPortal](#)

>

[Search](#)

SEARCH PAGE

Mining claim payments can be made now for all states except Alaska. The mining claim maintenance fee payments for the 2019 assessment year must be paid on or before midnight EDT September 4, 2018 and no payments for 2019 will be acceptable after that date.

State Office *

ARIZONA

Customer Name *

GoodMark

Customer name is required and may be full or partial but must contain at least 3 characters. Enter Last name, or Last name First name, or one word of a company name such as 'American'. Example: SMITH or SMITH JOHN or AMERICAN

Advanced Search

[Search](#) [Reset](#)

89 claims found, displaying 81 to 89. [\[First/Prev\]](#) 2, 3, 4, 5, 6, 7, 8, 9 [\[Next/Last\]](#)

<input type="checkbox"/>	<u>Serial Number</u>	<u>Mining Claim Name</u>	<u>Claimant Name</u>	<u>Amount Due</u>	<u>MTRSP</u>
<input type="checkbox"/>	AMC444176	ORO 102	GOODMARK CAPITAL GROUP INC	155.00	14/0230S/0110E/006
<input type="checkbox"/>	AMC444177	ORO 103	GOODMARK CAPITAL GROUP INC	155.00	14/0230S/0110E/005
<input type="checkbox"/>	AMC444178	ORO 104	GOODMARK CAPITAL GROUP INC	155.00	14/0230S/0110E/008
<input type="checkbox"/>	AMC444179	SULFIDE 1	GOODMARK CAPITAL GROUP INC	155.00	14/0220S/0110E/032
<input type="checkbox"/>	AMC444180	SULFIDE 2	GOODMARK CAPITAL GROUP INC	155.00	14/0220S/0110E/032
<input type="checkbox"/>	AMC444181	SULFIDE 3	GOODMARK CAPITAL GROUP INC	155.00	14/0220S/0110E/032
<input type="checkbox"/>	AMC444182	SULFIDE 4	GOODMARK CAPITAL GROUP INC	155.00	14/0220S/0110E/032
<input type="checkbox"/>	AMC444618	ORO 105	GOODMARK CAPITAL GROUP INC	155.00	14/0220S/0110E/031
<input type="checkbox"/>	AMC445063	CHOCTAW	GOODMARK CAPITAL GROUP INC	155.00	14/0220S/0100E/024

RECEIVED
BLM AZ STATE OFFICE
2018 AUG 14 P 12:09
PHOENIX, ARIZONA

9

Sender: You must seal flap before shipping.

Press here to seal.

Press here to seal.

Press here to seal.

OPEN

Align top of FedEx Express shipping label here.

Align bottom of peel and stick airbill or pouch here.

ORIGIN ID:CRSA (214) 506-4210
MARK BACON
GOODMARK CAPITAL GROUP, INC.
103 E. ADKINS ST.

SHIP DATE: 13AUG18
ACTWGT: 0.50 LB
CAD: 102168252/NET4040

SEAGOVILLE, TX 75159
UNITED STATES US

BILL SENDER

TO BUREAU OF LAND MANAGEMENT
ARIZONA STATE OFFICE
1 N CENTRAL AVE
STE 800
PHOENIX AZ 85004

(602) 417-9200

REF. BLM-MINE CLAIMS

INV
PO

DEPT

5521103309/DC45



FedEx Express



4103018072901ur

TUE - 14 AUG 3:00P
STANDARD OVERNIGHT

TRK# 7729 5949 4488
0201

XH ZSYA


85004
AZ-US PHX

RECEIVED
BLM AZ STATE OFFICE
2018 AUG 14 P 12:08
PHOENIX, ARIZONA

earthsmart

FedEx carbon-neutral

www.fedex.com/earthsmart



United States Department of the Interior
Bureau of Land Management
 DIV OF LANDS, MINRLS & ENERGY
 ONE N CENTRAL AVE
 PHOENIX, AZ 85004 -4427
 Phone: 602-417-9200

Receipt

No: 4235894

Transaction #: 4351260	
Date of Transaction: 08/15/2018	
CUSTOMER:	
GOODMARK CAPITAL GROUP INC 103 E ADKINS ST SEAGOVILLE, TX 75159-2801 US	

LINE #	QTY	DESCRIPTION	REMARKS	UNIT PRICE	TOTAL
1	1.00	LOCATABLE MINERALS / MINING CLAIMS- NOT NEW-UNADJUD, ONE AUTH NO. ONLY / MINING CLAIM MONEY RECEIVED CASES: AMC383672/\$16740.00	MAINT 2019/108	- n/a -	16740.00
TOTAL:					\$16,740.00

PAYMENT INFORMATION			
1	AMOUNT:	16740.00	POSTMARKED: N/A
	TYPE:	CHECK	RECEIVED: 08/14/2018
	CHECK NO:	1151	
	NAME:	GOODMARK CAPITAL GROUP INC 103 E ADKINS ST SEAGOVILLE TX 75159-2801 US	

REMARKS

This receipt was generated by the automated BLM Collections and Billing System and is a paper representation of a portion of the official electronic record contained therein.

GOODMARK CAPITAL GROUP INC.

103 East Adkins Street ♦ Seagoville, Texas 75159 ♦ 214-506 4210

Bureau of Land Management
One North Central Ave
Suite 800
Phoenix, AZ 85004

Friday, August 11, 2017

Dear Bureau of Land Management,

Enclosed is our payment for 108 claims, \$22,896.00 check number 7580. 89 In the name of GoodMark Capital Group, Inc and 19 in the name of Betty J Copperthite. Please see the enclosed attachment for clarification. Please send the receipt to the above address.

Thank You,

Christina Bacon

Christina Bacon
214-506-4210 main
214-506-4205 fax
214-506-4232 desk
accounts@goodmarkcapitalgroup.com
www.goodmarkcapitalgroup.com

3937446

RECEIVED
2017 AUG 14 P 3:03
PHOENIX, ARIZONA

383672

396704

429355

444156


444618

445063

ENTERED
AUG 17 2017
BY: FAM

U.S. DEPARTMENT OF THE INTERIOR
BUREAU OF LAND MANAGEMENT

Mining
 Claims
 Payment
 Portal



MINING CLAIMS SEARCH

[Home](#) → [Claims Search](#)

Mining claim payments can be made now for all states except Alaska. The mining claim maintenance fee payments for the 2018 assessment year must be paid on or before midnight EDT September 1, 2017 and no payments for 2018 will be acceptable after that date.

* **State Office** ▼

* **Customer Name**

Customer name is required and may be full or partial but must contain at least 3 characters. Enter Last name, or Last name First name, or one word of a company name such as American. Example: SMITH or SMITH JOHN or AMERICAN

If too many rows are returned, you can narrow your search with the [Advanced Search](#).

19 claims found, displaying 1 to 10.

[First/Prev] [1](#), [2](#) [Next/Last]

<input type="checkbox"/>	Serial Number	Mining Claim Name	Claimant Name	Amount Due	MTRS
<input type="checkbox"/>	AMC383672	ORO #1	COPPERTHITE BETTY J	155.00	14/0230S/0110E/006
<input type="checkbox"/>	AMC383673	ORO #2	COPPERTHITE BETTY J	155.00	14/0230S/0110E/006
<input type="checkbox"/>	AMC383674	ORO #3	COPPERTHITE BETTY J	155.00	14/0230S/0110E/006
<input type="checkbox"/>	AMC383675	ORO #4	COPPERTHITE BETTY J	155.00	14/0230S/0110E/006
<input type="checkbox"/>	AMC383676	ORO #5	COPPERTHITE BETTY J	155.00	14/0230S/0110E/007
<input type="checkbox"/>	AMC383677	ORO #6	COPPERTHITE BETTY J	155.00	14/0230S/0110E/007
<input type="checkbox"/>	AMC383678	ORO #7	COPPERTHITE BETTY J	155.00	14/0230S/0110E/007
<input type="checkbox"/>	AMC383679	ORO #8	COPPERTHITE BETTY J	155.00	14/0230S/0110E/007
<input type="checkbox"/>	AMC383686	ORO #15	COPPERTHITE BETTY J	155.00	14/0230S/0110E/007
<input type="checkbox"/>	AMC383687	ORO #16	COPPERTHITE BETTY J	155.00	14/0230S/0110E/007

U.S. DEPARTMENT OF THE INTERIOR
BUREAU OF LAND MANAGEMENT

Mining
 Claims
 Payment
 Portal



MINING CLAIMS SEARCH

Home → Claims Search

Mining claim payments can be made now for all states except Alaska. The mining claim maintenance fee payments for the 2018 assessment year must be paid on or before midnight EDT September 1, 2017 and no payments for 2018 will be acceptable after that date.

* State Office ▼

* Customer Name

Customer name is required and may be full or partial but must contain at least 3 characters. Enter Last name, or Last name First name, or one word of a company name such as American. Example: SMITH or SMITH JOHN or AMERICAN

If too many rows are returned, you can narrow your search with the [Advanced Search](#).


19 claims found, displaying 11 to 19.

[\[First/Prev\]](#) [1](#), [2](#) [\[Next/Last\]](#)

<input type="checkbox"/>	Serial Number	Mining Claim Name	Claimant Name	Amount Due	MTRS
<input type="checkbox"/>	AMC383689	ORO 18	COPPERTHITE BETTY J	155.00	14/0230S/0110E/006
<input type="checkbox"/>	AMC383690	ORO 19	COPPERTHITE BETTY J	155.00	14/0230S/0110E/006
<input type="checkbox"/>	AMC396704	ORO 9	COPPERTHITE BETTY J	155.00	14/0230S/0110E/007
<input type="checkbox"/>	AMC396705	ORO 10	COPPERTHITE BETTY J	155.00	14/0230S/0110E/007
<input type="checkbox"/>	AMC396706	ORO 11	COPPERTHITE BETTY J	155.00	14/0230S/0110E/007
<input type="checkbox"/>	AMC396707	ORO 12	COPPERTHITE BETTY J	155.00	14/0230S/0110E/007
<input type="checkbox"/>	AMC396708	ORO 13	COPPERTHITE BETTY J	155.00	14/0230S/0110E/007
<input type="checkbox"/>	AMC396709	ORO 14	COPPERTHITE BETTY J	155.00	14/0230S/0110E/006
<input type="checkbox"/>	AMC396710	ORO 17	COPPERTHITE BETTY J	155.00	14/0230S/0110E/006

U.S. DEPARTMENT OF THE INTERIOR
BUREAU OF LAND MANAGEMENT

Mining
 Claims
 Payment
 Portal



MINING CLAIMS SEARCH

[Home](#) → [Claims Search](#)

Mining claim payments can be made now for all states except Alaska. The mining claim maintenance fee payments for the 2018 assessment year must be paid on or before midnight EDT September 1, 2017 and no payments for 2018 will be acceptable after that date.

* **State Office** ▼

* **Customer Name**

Customer name is required and may be full or partial but must contain at least 3 characters. Enter Last name, or Last name First name, or one word of a company name such as American. Example: SMITH or SMITH JOHN or AMERICAN

If too many rows are returned, you can narrow your search with the [Advanced Search](#).


89 claims found, displaying 1 to 10.

[First/Prev] [1](#), [2](#), [3](#), [4](#), [5](#), [6](#), [7](#), [8](#) [Next/Last]

<input type="checkbox"/>	Serial Number	Mining Claim Name	Claimant Name	Amount Due	MTRS
<input type="checkbox"/>	AMC429355	ORO 20	GOODMARK CAPITAL GROUP INC	155.00	14/0230S/0110E/007
<input type="checkbox"/>	AMC429356	ORO 21	GOODMARK CAPITAL GROUP INC	155.00	14/0230S/0110E/007
<input type="checkbox"/>	AMC429357	ORO 23	GOODMARK CAPITAL GROUP INC	155.00	14/0230S/0110E/007
<input type="checkbox"/>	AMC429358	ORO 24	GOODMARK CAPITAL GROUP INC	155.00	14/0230S/0110E/007
<input type="checkbox"/>	AMC429359	ORO 25	GOODMARK CAPITAL GROUP INC	155.00	14/0230S/0110E/007
<input type="checkbox"/>	AMC429360	ORO 26	GOODMARK CAPITAL GROUP INC	155.00	14/0230S/0110E/007
<input type="checkbox"/>	AMC429361	ORO 27	GOODMARK CAPITAL GROUP INC	155.00	14/0230S/0110E/007
<input type="checkbox"/>	AMC429362	ORO 28	GOODMARK CAPITAL GROUP INC	155.00	14/0230S/0110E/006
<input type="checkbox"/>	AMC429363	ORO 29	GOODMARK CAPITAL GROUP INC	155.00	14/0230S/0110E/006
<input type="checkbox"/>	AMC429364	ORO 30	GOODMARK CAPITAL GROUP INC	155.00	14/0230S/0110E/006

U.S. DEPARTMENT OF THE INTERIOR
BUREAU OF LAND MANAGEMENT

Mining
 Claims
 Payment
 Portal



MINING CLAIMS SEARCH

[Home](#) → [Claims Search](#)

Mining claim payments can be made now for all states except Alaska. The mining claim maintenance fee payments for the 2018 assessment year must be paid on or before midnight EDT September 1, 2017 and no payments for 2018 will be acceptable after that date.

* **State Office** ▼

* **Customer Name**

Customer name is required and may be full or partial but must contain at least 3 characters. Enter Last name, or Last name First name, or one word of a company name such as American. Example: SMITH or SMITH JOHN or AMERICAN

If too many rows are returned, you can narrow your search with the [Advanced Search](#).


89 claims found, displaying 11 to 20.

[\[First/Prev\]](#) [1](#), [2](#), [3](#), [4](#), [5](#), [6](#), [7](#), [8](#) [\[Next/Last\]](#)

<input type="checkbox"/>	Serial Number	Mining Claim Name	Claimant Name	Amount Due	MTRS
<input type="checkbox"/>	AMC429365	ORO 31	GOODMARK CAPITAL GROUP INC	155.00	14/0230S/0110E/005
<input type="checkbox"/>	AMC429366	ORO 32	GOODMARK CAPITAL GROUP INC	155.00	14/0230S/0110E/005
<input type="checkbox"/>	AMC429367	ORO 33	GOODMARK CAPITAL GROUP INC	155.00	14/0230S/0110E/008
<input type="checkbox"/>	AMC429368	ORO 34	GOODMARK CAPITAL GROUP INC	155.00	14/0230S/0110E/008
<input type="checkbox"/>	AMC429369	ORO 35	GOODMARK CAPITAL GROUP INC	155.00	14/0230S/0110E/008
<input type="checkbox"/>	AMC429370	ORO 36	GOODMARK CAPITAL GROUP INC	155.00	14/0230S/0110E/008
<input type="checkbox"/>	AMC429371	ORO 37	GOODMARK CAPITAL GROUP INC	155.00	14/0230S/0110E/008
<input type="checkbox"/>	AMC429372	ORO 38	GOODMARK CAPITAL GROUP INC	155.00	14/0230S/0110E/008
<input type="checkbox"/>	AMC429373	ORO 40	GOODMARK CAPITAL GROUP INC	155.00	14/0230S/0110E/007
<input type="checkbox"/>	AMC429374	ORO 41	GOODMARK CAPITAL GROUP INC	155.00	14/0230S/0110E/005

U.S. DEPARTMENT OF THE INTERIOR
BUREAU OF LAND MANAGEMENT

Mining
 Claims
 Payment
 Portal



MINING CLAIMS SEARCH

[Home](#) → [Claims Search](#)

Mining claim payments can be made now for all states except Alaska. The mining claim maintenance fee payments for the 2018 assessment year must be paid on or before midnight EDT September 1, 2017 and no payments for 2018 will be acceptable after that date.

* **State Office** ▼

* **Customer Name**

Customer name is required and may be full or partial but must contain at least 3 characters. Enter Last name, or Last name First name, or one word of a company name such as American. Example: SMITH or SMITH JOHN or AMERICAN

If too many rows are returned, you can narrow your search with the [Advanced Search](#).

89 claims found, displaying 21 to 30.

[\[First/Prev\]](#) [1](#), [2](#), [3](#), [4](#), [5](#), [6](#), [7](#), [8](#) [\[Next/Last\]](#)

<input type="checkbox"/>	Serial Number	Mining Claim Name	Claimant Name	Amount Due	MTRS
<input type="checkbox"/>	AMC429375 ✓	ORO 42	GOODMARK CAPITAL GROUP INC	155.00	14/0230S/0110E/005
<input type="checkbox"/>	AMC429376	ORO 43	GOODMARK CAPITAL GROUP INC	155.00	14/0230S/0110E/006
<input type="checkbox"/>	AMC429377	ORO 44	GOODMARK CAPITAL GROUP INC	155.00	14/0230S/0110E/006
<input type="checkbox"/>	AMC429378	ORO 45	GOODMARK CAPITAL GROUP INC	155.00	14/0230S/0110E/006
<input type="checkbox"/>	AMC429379	ORO 46	GOODMARK CAPITAL GROUP INC	155.00	14/0230S/0110E/006
<input type="checkbox"/>	AMC429380	ORO 47	GOODMARK CAPITAL GROUP INC	155.00	14/0230S/0100E/001
<input type="checkbox"/>	AMC429381	ORO 48	GOODMARK CAPITAL GROUP INC	155.00	14/0230S/0100E/001
<input type="checkbox"/>	AMC429382	ORO 49	GOODMARK CAPITAL GROUP INC	155.00	14/0230S/0100E/001
<input type="checkbox"/>	AMC429383	ORO 50	GOODMARK CAPITAL GROUP INC	155.00	14/0230S/0100E/001
<input type="checkbox"/>	AMC429384 ✓	ORO 51	GOODMARK CAPITAL GROUP INC	155.00	14/0230S/0100E/001

U.S. DEPARTMENT OF THE INTERIOR
BUREAU OF LAND MANAGEMENT

Mining
Claims
Payment
Portal



MINING CLAIMS SEARCH

[Home](#) → [Claims Search](#)

Mining claim payments can be made now for all states except Alaska. The mining claim maintenance fee payments for the 2018 assessment year must be paid on or before midnight EDT September 1, 2017 and no payments for 2018 will be acceptable after that date.

* **State Office**

* **Customer Name**

Customer name is required and may be full or partial but must contain at least 3 characters. Enter Last name, or Last name First name, or one word of a company name such as American. Example: SMITH or SMITH JOHN or AMERICAN

If too many rows are returned, you can narrow your search with the [Advanced Search](#).


89 claims found, displaying 31 to 40.

[\[First/Prev\]](#) [1](#), [2](#), [3](#), [4](#), [5](#), [6](#), [7](#), [8](#) [\[Next/Last\]](#)

<input type="checkbox"/>	Serial Number	Mining Claim Name	Claimant Name	Amount Due	MTRS
<input type="checkbox"/>	AMC429385	ORO 52	GOODMARK CAPITAL GROUP INC	155.00	14/0230S/0100E/012
<input type="checkbox"/>	AMC429386	ORO 53	GOODMARK CAPITAL GROUP INC	155.00	14/0230S/0100E/012
<input type="checkbox"/>	AMC429387	ORO 54	GOODMARK CAPITAL GROUP INC	155.00	14/0230S/0100E/012
<input type="checkbox"/>	AMC429388	ORO 55	GOODMARK CAPITAL GROUP INC	155.00	14/0230S/0100E/012
<input type="checkbox"/>	AMC429389	ORO 56	GOODMARK CAPITAL GROUP INC	155.00	14/0230S/0100E/012
<input type="checkbox"/>	AMC429390	ORO 57	GOODMARK CAPITAL GROUP INC	155.00	14/0230S/0110E/007
<input type="checkbox"/>	AMC429391	ORO 58	GOODMARK CAPITAL GROUP INC	155.00	14/0230S/0110E/007
<input type="checkbox"/>	AMC429392	ORO 59	GOODMARK CAPITAL GROUP INC	155.00	14/0230S/0100E/001
<input type="checkbox"/>	AMC429393	ORO 60	GOODMARK CAPITAL GROUP INC	155.00	14/0230S/0100E/001
<input type="checkbox"/>	AMC429394	ORO 61	GOODMARK CAPITAL GROUP INC	155.00	14/0230S/0100E/001

U.S. DEPARTMENT OF THE INTERIOR
BUREAU OF LAND MANAGEMENT

Mining
 Claims
 Payment
 Portal



MINING CLAIMS SEARCH

[Home](#) → [Claims Search](#)

Mining claim payments can be made now for all states except Alaska. The mining claim maintenance fee payments for the 2018 assessment year must be paid on or before midnight EDT September 1, 2017 and no payments for 2018 will be acceptable after that date.

* **State Office** ▼

* **Customer Name**

Customer name is required and may be full or partial but must contain at least 3 characters. Enter Last name, or Last name First name, or one word of a company name such as American. Example: SMITH or SMITH JOHN or AMERICAN

If too many rows are returned, you can narrow your search with the [Advanced Search](#).


89 claims found, displaying 41 to 50.

[\[First/Prev\]](#) [1](#), [2](#), [3](#), [4](#), [5](#), [6](#), [7](#), [8](#) [\[Next/Last\]](#)

<input type="checkbox"/>	Serial Number	Mining Claim Name	Claimant Name	Amount Due	MTRS
<input type="checkbox"/>	AMC429395	ORO 62	GOODMARK CAPITAL GROUP INC	155.00	14/0230S/0100E/001
<input type="checkbox"/>	AMC429396	ORO 63	GOODMARK CAPITAL GROUP INC	155.00	14/0230S/0100E/001
<input type="checkbox"/>	AMC429397	ORO 64	GOODMARK CAPITAL GROUP INC	155.00	14/0230S/0100E/012
<input type="checkbox"/>	AMC429398	ORO 65	GOODMARK CAPITAL GROUP INC	155.00	14/0230S/0100E/012
<input type="checkbox"/>	AMC429399	ORO 66	GOODMARK CAPITAL GROUP INC	155.00	14/0230S/0100E/012
<input type="checkbox"/>	AMC429400	ORO 67	GOODMARK CAPITAL GROUP INC	155.00	14/0230S/0100E/012
<input type="checkbox"/>	AMC429401	ORO 68	GOODMARK CAPITAL GROUP INC	155.00	14/0230S/0100E/012
<input type="checkbox"/>	AMC429402	ORO 69	GOODMARK CAPITAL GROUP INC	155.00	14/0230S/0100E/012
<input type="checkbox"/>	AMC429403	ORO 70	GOODMARK CAPITAL GROUP INC	155.00	14/0230S/0100E/012
<input type="checkbox"/>	AMC429404	ORO 71	GOODMARK CAPITAL GROUP INC	155.00	14/0230S/0100E/001

U.S. DEPARTMENT OF THE INTERIOR
BUREAU OF LAND MANAGEMENT

Mining
 Claims
 Payment
 Portal



MINING CLAIMS SEARCH

[Home](#) → [Claims Search](#)

Mining claim payments can be made now for all states except Alaska. The mining claim maintenance fee payments for the 2018 assessment year must be paid on or before midnight EDT September 1, 2017 and no payments for 2018 will be acceptable after that date.

* **State Office** ▼

* **Customer Name**

Customer name is required and may be full or partial but must contain at least 3 characters. Enter Last name, or Last name First name, or one word of a company name such as American. Example: SMITH or SMITH JOHN or AMERICAN

If too many rows are returned, you can narrow your search with the [Advanced Search](#).


89 claims found, displaying 51 to 60.

[\[First/Prev\]](#) [2](#), [3](#), [4](#), [5](#), [6](#), [7](#), [8](#), [9](#) [\[Next/Last\]](#)

<input type="checkbox"/>	Serial Number	Mining Claim Name	Claimant Name	Amount Due	MTRS
<input type="checkbox"/>	AMC429405	ORO 72	GOODMARK CAPITAL GROUP INC	155.00	14/0230S/0100E/001
<input type="checkbox"/>	AMC429406	ORO 73	GOODMARK CAPITAL GROUP INC	155.00	14/0230S/0100E/001
<input type="checkbox"/>	AMC429407	ORO 74	GOODMARK CAPITAL GROUP INC	155.00	14/0230S/0100E/001
<input type="checkbox"/>	AMC429408	ORO 75	GOODMARK CAPITAL GROUP INC	155.00	14/0230S/0100E/001
<input type="checkbox"/>	AMC429409	ORO 76	GOODMARK CAPITAL GROUP INC	155.00	14/0230S/0100E/012
<input type="checkbox"/>	AMC429410	ORO 77	GOODMARK CAPITAL GROUP INC	155.00	14/0230S/0100E/012
<input type="checkbox"/>	AMC429411	ORO 78	GOODMARK CAPITAL GROUP INC	155.00	14/0230S/0100E/012
<input type="checkbox"/>	AMC429412	ORO 79	GOODMARK CAPITAL GROUP INC	155.00	14/0230S/0100E/012
<input type="checkbox"/>	AMC429413	ORO 80	GOODMARK CAPITAL GROUP INC	155.00	14/0230S/0100E/012
<input type="checkbox"/>	AMC429414	ORO 81	GOODMARK CAPITAL GROUP INC	155.00	14/0230S/0100E/012

U.S. DEPARTMENT OF THE INTERIOR
BUREAU OF LAND MANAGEMENT

Mining
 Claims
 Payment
 Portal



MINING CLAIMS SEARCH

[Home](#) → [Claims Search](#)

Mining claim payments can be made now for all states except Alaska. The mining claim maintenance fee payments for the 2018 assessment year must be paid on or before midnight EDT September 1, 2017 and no payments for 2018 will be acceptable after that date.

* **State Office** ▼

* **Customer Name**

Customer name is required and may be full or partial but must contain at least 3 characters. Enter Last name, or Last name First name, or one word of a company name such as American. Example: SMITH or SMITH JOHN or AMERICAN

If too many rows are returned, you can narrow your search with the [Advanced Search](#).

89 claims found, displaying 61 to 70.

[\[First/Prev\]](#) [2](#), [3](#), [4](#), [5](#), [6](#), [7](#), [8](#), [9](#) [\[Next/Last\]](#)

<input type="checkbox"/>	Serial Number	Mining Claim Name	Claimant Name	Amount Due	MTRS
<input type="checkbox"/>	AMC444156	ORO 82	GOODMARK CAPITAL GROUP INC	155.00	14/0230S/0110E/007
<input type="checkbox"/>	AMC444157	ORO 83	GOODMARK CAPITAL GROUP INC	155.00	14/0230S/0110E/006
<input type="checkbox"/>	AMC444158	ORO 84	GOODMARK CAPITAL GROUP INC	155.00	14/0230S/0110E/006
<input type="checkbox"/>	AMC444159	ORO 85	GOODMARK CAPITAL GROUP INC	155.00	14/0230S/0110E/006
<input type="checkbox"/>	AMC444160	ORO 86	GOODMARK CAPITAL GROUP INC	155.00	14/0230S/0110E/006
<input type="checkbox"/>	AMC444161	ORO 87	GOODMARK CAPITAL GROUP INC	155.00	14/0230S/0110E/006
<input type="checkbox"/>	AMC444162	ORO 88	GOODMARK CAPITAL GROUP INC	155.00	14/0230S/0110E/006
<input type="checkbox"/>	AMC444163	ORO 89	GOODMARK CAPITAL GROUP INC	155.00	14/0230S/0110E/006
<input type="checkbox"/>	AMC444164	ORO 90	GOODMARK CAPITAL GROUP INC	155.00	14/0230S/0110E/006
<input type="checkbox"/>	AMC444165	ORO 91	GOODMARK CAPITAL GROUP INC	155.00	14/0230S/0110E/006

U.S. DEPARTMENT OF THE INTERIOR
BUREAU OF LAND MANAGEMENT

Mining
Claims
Payment
Portal



MINING CLAIMS SEARCH

[Home](#) → [Claims Search](#)

Mining claim payments can be made now for all states except Alaska. The mining claim maintenance fee payments for the 2018 assessment year must be paid on or before midnight EDT September 1, 2017 and no payments for 2018 will be acceptable after that date.

* **State Office** ▼

* **Customer Name**

Customer name is required and may be full or partial but must contain at least 3 characters. Enter Last name, or Last name First name, or one word of a company name such as American. Example: SMITH or SMITH JOHN or AMERICAN

If too many rows are returned, you can narrow your search with the [Advanced Search](#).


89 claims found, displaying 71 to 80.

[\[First/Prev\]](#) [2](#), [3](#), [4](#), [5](#), [6](#), [7](#), **[8](#)**, [9](#) [\[Next/Last\]](#)

<input type="checkbox"/>	Serial Number	Mining Claim Name	Claimant Name	Amount Due	MTRS
<input type="checkbox"/>	AMC444166	ORO 92	GOODMARK CAPITAL GROUP INC	155.00	14/0230S/0110E/006
<input type="checkbox"/>	AMC444167	ORO 93	GOODMARK CAPITAL GROUP INC	155.00	14/0230S/0100E/001
<input type="checkbox"/>	AMC444168	ORO 94	GOODMARK CAPITAL GROUP INC	155.00	14/0230S/0100E/001
<input type="checkbox"/>	AMC444169	ORO 95	GOODMARK CAPITAL GROUP INC	155.00	14/0230S/0100E/001
<input type="checkbox"/>	AMC444170	ORO 96	GOODMARK CAPITAL GROUP INC	155.00	14/0220S/0100E/036
<input type="checkbox"/>	AMC444171	ORO 97	GOODMARK CAPITAL GROUP INC	155.00	14/0230S/0100E/001
<input type="checkbox"/>	AMC444172	ORO 98	GOODMARK CAPITAL GROUP INC	155.00	14/0230S/0100E/001
<input type="checkbox"/>	AMC444173	ORO 99	GOODMARK CAPITAL GROUP INC	155.00	14/0230S/0100E/001
<input type="checkbox"/>	AMC444174	ORO 100	GOODMARK CAPITAL GROUP INC	155.00	14/0230S/0100E/001
<input type="checkbox"/>	AMC444175	ORO 101	GOODMARK CAPITAL GROUP INC	155.00	14/0230S/0110E/006

U.S. DEPARTMENT OF THE INTERIOR
BUREAU OF LAND MANAGEMENT

Mining
 Claims
 Payment
 Portal



MINING CLAIMS SEARCH

[Home](#) → [Claims Search](#)

Mining claim payments can be made now for all states except Alaska. The mining claim maintenance fee payments for the 2018 assessment year must be paid on or before midnight EDT September 1, 2017 and no payments for 2018 will be acceptable after that date.

* **State Office** ▼

* **Customer Name**

Customer name is required and may be full or partial but must contain at least 3 characters. Enter Last name, or Last name First name, or one word of a company name such as American. Example: SMITH or SMITH JOHN or AMERICAN

If too many rows are returned, you can narrow your search with the [Advanced Search](#).

89 claims found, displaying 81 to 89.

[\[First/Prev\]](#) [2](#), [3](#), [4](#), [5](#), [6](#), [7](#), [8](#), [9](#) [\[Next/Last\]](#)

<input type="checkbox"/>	Serial Number	Mining Claim Name	Claimant Name	Amount Due	MTRS
<input type="checkbox"/>	AMC444176	ORO 102	GOODMARK CAPITAL GROUP INC	155.00	14/0230S/0110E/006
<input type="checkbox"/>	AMC444177	ORO 103	GOODMARK CAPITAL GROUP INC	155.00	14/0230S/0110E/008
<input type="checkbox"/>	AMC444178	ORO 104	GOODMARK CAPITAL GROUP INC	155.00	14/0230S/0110E/008
<input type="checkbox"/>	AMC444179	SULFIDE 1	GOODMARK CAPITAL GROUP INC	155.00	14/0220S/0110E/032
<input type="checkbox"/>	AMC444180	SULFIDE 2	GOODMARK CAPITAL GROUP INC	155.00	14/0220S/0110E/032
<input type="checkbox"/>	AMC444181	SULFIDE 3	GOODMARK CAPITAL GROUP INC	155.00	14/0220S/0110E/032
<input type="checkbox"/>	AMC444182	SULFIDE 4	GOODMARK CAPITAL GROUP INC	155.00	14/0220S/0110E/032
<input type="checkbox"/>	AMC444618	ORO 105	GOODMARK CAPITAL GROUP INC	155.00	14/0220S/0110E/031
<input type="checkbox"/>	AMC445063	CHOCTAW	GOODMARK CAPITAL GROUP INC	155.00	14/0220S/0100E/024

RECEIVED
 2017 AUG 23 04
 U.S. DEPARTMENT OF THE INTERIOR
 BUREAU OF LAND MANAGEMENT
 PHOENIX, ARIZONA



This envelope is made from post-consumer waste. Please recycle - again.

PRIORITY[®] ★ MAIL ★

-  DATE OF DELIVERY SPECIFIED *
-  USPS TRACKING™ INCLUDED *
-  INSURANCE INCLUDED *
-  PICKUP AVAILABLE

* Domestic only



USPS TRACKING #



9114 9014 9645 0543 7200 22

Label 400 Jan. 2013
7690-16-000-7948



GoodMark Capital Group, Inc.
103 E. Adkins Street
Seagoville, TX 75159

Bureau of LAnd Mngt
One North Central Ave
Suite 800
Phoenix, AZ 85004



PS00001000014

EP14F July 2013
OD: 12.5 x 9.5

VISIT US AT USPS.COM[®]
ORDER FREE SUPPLIES ONLINE



This packaging is the property of the U.S. Postal Service® and is provided solely for use in sending Priority Mail® shipments. Misuse may be a violation of federal law. This packaging is not for resale. EP14F © U.S. Postal Service; July 2013. All rights reserved.

PRIORITY[®] ★ MAIL ★



FLAT RATE ENVELOPE
ONE RATE ★ ANY WEIGHT*



PS00001000014

EP14F July 2013
OD: 12.5 x 9.5

PHOENIX, ARIZONA
2011 AUG 14 P 3:02
RECEIVED
BLM AZ STATE OFFICE



* Domestic only. * For International shipments, the maximum weight is 4 lbs.

United States Department of the Interior
Bureau of Land Management
 DIV OF LANDS, MINRLS & ENERGY
 ONE N CENTRAL AVE
 PHOENIX, AZ 85004 -4427
 Phone: 602-417-9200

Receipt

No: 3937446

Transaction #: 4047073	
Date of Transaction: 08/15/2017	
CUSTOMER:	
GOODMARK CAPITAL GROUP INC 103 E ADKINS ST SEAGOVILLE, TX 75159-2801 US	

LINE #	QTY	DESCRIPTION	REMARKS	UNIT PRICE	TOTAL
1	1.00	LOCATABLE MINERALS / MINING CLAIMS- NOT NEW-UNADJUD, ONE AUTH NO. ONLY / MINING CLAIM MONEY RECEIVED CASES: AMC383672/\$22896.00	MAINT 2018/108	- n/a -	22896.00
TOTAL:					\$22,896.00

PAYMENT INFORMATION			
1	AMOUNT:	22896.00	POSTMARKED: N/A
	TYPE:	CHECK	RECEIVED: 08/14/2017
	CHECK NO:	7580	
	NAME:	GOODMARK CAPITAL GROUP INC 103 E ADKINS ST SEAGOVILLE TX 75159-2801 US	

REMARKS

This receipt was generated by the automated BLM Collections and Billing System and is a paper representation of a portion of the official electronic record contained therein.

United States Department of the Interior
Bureau of Land Management
 DIV OF LANDS, MINRLS & ENERGY
 ONE N CENTRAL AVE
 PHOENIX, AZ 85004 -4427
 Phone: 602-417-9200

Receipt

No: 3937446

Transaction #: 4047073	
Date of Transaction: 08/15/2017	
CUSTOMER:	
GOODMARK CAPITAL GROUP INC 103 E ADKINS ST SEAGOVILLE, TX 75159-2801 US	

LINE #	QTY	DESCRIPTION	REMARKS	UNIT PRICE	TOTAL
1	1.00	LOCATABLE MINERALS / MINING CLAIMS- NOT NEW-UNADJUD, ONE AUTH NO. ONLY / MINING CLAIM MONEY RECEIVED CASES: AMC383672/\$22896.00	MAINT 2018/108	- n/a -	22896.00
TOTAL:					\$22,896.00

PAYMENT INFORMATION			
1	AMOUNT:	22896.00	POSTMARKED: N/A
	TYPE:	CHECK	RECEIVED: 08/14/2017
	CHECK NO:	7580	
	NAME:	GOODMARK CAPITAL GROUP INC 103 E ADKINS ST SEAGOVILLE TX 75159-2801 US	

REMARKS

This receipt was generated by the automated BLM Collections and Billing System and is a paper representation of a portion of the official electronic record contained therein.

*\$6156 overpayment
 paid \$212 per claim
 instead of \$155.
 10/3/2017 \$6,156 REFUND PROCESSED
 FOR OVERPAYMENT. MR*

*Find paperwork
 \$6156 left on
 receipt*

Authorized Date10/03/2017

Instructions to Accounts AZ BLM REFUND \$6156, TO GOODMARK CAPITAL GROUP INC, FOR OVERPAYMENT ON AMC383672-383679, 383686-383687, 383689-383690, 396704-396710, 429355-429414, 444156-444182, 444618, 445063, RECEIPT #3937446. RM

Login ID6222

Entry Date10/03/2017

Total Amount\$6,156.00

Run Date: 09/08/16

Run Time: 12:27 PM

**DEPARTMENT OF THE INTERIOR
BUREAU OF LAND MANAGEMENT
MINING CLAIMS**

MC Maintenance Fees Paid Through the BLM Pay Portal

CBS Receipt: 3637835

Printed For Lead File # **AMC383672**

Agency Tracking ID: 1471898059

Number of BLM Serial Nr: 8

Assessment Year: 2017

Paid On: 08/22/2016

Total Amount Paid: \$1,240.00

Claim Name	BLM Serial No	Lead File No	Amount Paid
ORO #15	AMC383686	AMC383672	\$155.00
ORO #16	AMC383687	AMC383672	\$155.00
ORO 18	AMC383689	AMC383672	\$155.00
ORO 19	AMC383690	AMC383672	\$155.00
ORO 12	AMC396707	AMC396704	\$155.00
ORO 13	AMC396708	AMC396704	\$155.00
ORO 14	AMC396709	AMC396704	\$155.00
ORO 17	AMC396710	AMC396704	\$155.00

United States Department of the Interior
Bureau of Land Management
 BUSINESS & SUPPORT SVCS DIV
 ONE N CENTRAL AVE SUITE 800
 PHOENIX, AZ 85004 -4427
 Phone: (602) 417-9200

Receipt

No: 3637835

Transaction #: 3741721	
Date of Transaction: 08/22/2016	
CUSTOMER:	
MARK A BACON GMCG CORP 103 E. ADKINS STREET SEAGOVILLE, TX 75159 US	

LINE #	QTY	DESCRIPTION	REMARKS	UNIT PRICE	TOTAL
1	1.00	LOCATABLE MINERALS / MINING CLAIMS- NOT NEW-UNADJUD, ONE AUTH NO. ONLY / MINING CLAIM MONEY RECEIVED CASES: AMC396710/\$1240.00		- n/a -	1240.00
TOTAL:					\$1,240.00

PAYMENT INFORMATION					
NOTE: Items will appear on credit card statement as "BLM O Mining Claim".					
1	AMOUNT:	1240.00	POSTMARKED:	N/A	
	TYPE:	CREDIT CARD	RECEIVED:	08/22/2016	
	NAME:	MARK A BACON GMCG CORP 103 E. ADKINS STREET SEAGOVILLE TX 75159 US			
	CARD NO:	XXXXXXXXXXXX7932	AUTH CODE:	086235	
	NAME ON CARD:	MARK A BACON GMCG CORP			
	EXPIRES:	07/2019			
	SIGNATURE:				

REMARKS

This receipt was generated by the automated BLM Collections and Billing System and is a paper representation of a portion of the official electronic record contained therein.

Run Date: 09/08/16

Run Time: 12:27 PM

**DEPARTMENT OF THE INTERIOR
BUREAU OF LAND MANAGEMENT
MINING CLAIMS**

MC Maintenance Fees Paid Through the BLM Pay Portal

CBS Receipt: 3634828

Printed For Lead File # **AMC383672**

Agency Tracking ID: 1471532305

Assessment Year: 2017

Number of BLM Serial Nr: 11

Paid On: 08/18/2016

Total Amount Paid: \$1,705.00

Claim Name	BLM Serial No	Lead File No	Amount Paid
ORO #1	AMC383672	AMC383672	\$155.00
ORO #2	AMC383673	AMC383672	\$155.00
ORO #3	AMC383674	AMC383672	\$155.00
ORO #4	AMC383675	AMC383672	\$155.00
ORO #5	AMC383676	AMC383672	\$155.00
ORO #6	AMC383677	AMC383672	\$155.00
ORO #7	AMC383678	AMC383672	\$155.00
ORO #8	AMC383679	AMC383672	\$155.00
ORO 9	AMC396704	AMC396704	\$155.00
ORO 10	AMC396705	AMC396704	\$155.00
ORO 11	AMC396706	AMC396704	\$155.00

United States Department of the Interior
Bureau of Land Management
 BUSINESS & SUPPORT SVCS DIV
 ONE N CENTRAL AVE SUITE 800
 PHOENIX, AZ 85004 -4427
 Phone: (602) 417-9200

Receipt

No: 3634828

Transaction #: 3738665	
Date of Transaction: 08/18/2016	
CUSTOMER:	
MARK A BACON GMCG CORP 103 E. ADKINS STREET SEAGOVILLE, TX 75159 US	

LINE #	QTY	DESCRIPTION	REMARKS	UNIT PRICE	TOTAL
1	1.00	LOCATABLE MINERALS / MINING CLAIMS- NOT NEW-UNADJUD, ONE AUTH NO. ONLY / MINING CLAIM MONEY RECEIVED CASES: AMC383672/\$1705.00		- n/a -	1705.00
TOTAL:					\$1,705.00

PAYMENT INFORMATION					
NOTE: Items will appear on credit card statement as "BLM O Mining Claim".					
1	AMOUNT:	1705.00	POSTMARKED:	N/A	
	TYPE:	CREDIT CARD	RECEIVED:	08/18/2016	
	NAME:	MARK A BACON GMCG CORP 103 E. ADKINS STREET SEAGOVILLE TX 75159 US			
	CARD NO:	XXXXXXXXXXXX7932	AUTH CODE:	006231	
	NAME ON CARD:	MARK A BACON GMCG CORP			
	EXPIRES:	07/2019			
	SIGNATURE:				

REMARKS

This receipt was generated by the automated BLM Collections and Billing System and is a paper representation of a portion of the official electronic record contained therein.

383672

396704

January 12, 2016

BLM
1 N Central Ave, #800
Phoenix, AZ 85004

Please find enclosed:

Death Certificate for James D Sorrell

Certified copy of Final Distribution

Copy of 19 claims to be changed from
James D Sorrell to Betty J Copperthite.

Check #1009 in the amount of \$190.00.

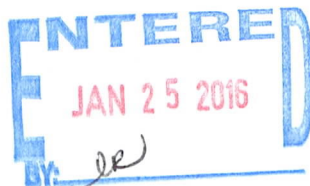
Thank you for your help in this matter. James
Sorrell was my brother. I am the only living
heir to his estate. Please change claims from
his name to mine.

Betty J Copperthite

Betty J. Copperthite
4461 N Bear Canyon Rd
Tucson, AZ 85749

Phone H-1-520-749-2026
Cell 1-520-907-2088

RECEIVED
BLM ARIZONA OFFICE
2016 JAN 13 P 2:47
PHOENIX, ARIZONA



Quitclaim Deed

RECORDING REQUESTED BY Betty J. Copperthite

AND WHEN RECORDED MAIL TO:

Betty J. Copperthite, Grantee(s)

4461 N Bear Canyon Rd


Tucson AZ 85749

Consideration: \$ 0

Property Transfer Tax: \$ 0

Assessor's Parcel No.: As described in Exhibit A

PREPARED BY: Earl L. Combs certifies herein that he or she has prepared this Deed.


Signature of Preparer

Dec 31, 2015
Date of Preparation

Earl L Combs
Printed Name of Preparer

THIS QUITCLAIM DEED, executed on _____ in the County of

Pima, State of Arizona

by Grantor(s), James D. Sorrell

whose post office address is POB 4566, Fort Smith AR 72914

to Grantee(s), Betty J. Copperthite

whose post office address is 4461 N Bear Canyon Rd, Tucson AZ 85749

WITNESSETH, that the said Grantor(s), James D. Sorrell

for good consideration and for the sum of zero dollars

(\$ 0) paid by the said Grantee(s), the receipt whereof is hereby acknowledged, does

hereby remise, release and quitclaim unto the said Grantee(s) forever, all the right, title interest

RECEIVED
DLM AZ PUBLIC OFFICE
2016 JAN 13 P 2:47
PHOENIX, ARIZONA

and claim which the said Grantor(s) have in and to the following described parcel of land, and improvements and appurtenances thereto in the County of Santa Cruz, State of Arizona and more specifically described as set forth in EXHIBIT "A" to this Quitclaim Deed, which is attached hereto and incorporated herein by reference.

IN WITNESS WHEREOF, the said Grantor(s) has signed and sealed these presents the day and year first above written. Signed, sealed and delivered in presence of:

GRANTOR(S):

Betty J Copperthite
Signature of Grantor

Signature of Second Grantor (if applicable)

BETTY J. COPPERTHITE
Print Name of Grantor
FOR THE ESTATE OF JAMES D. SORRELL
PERSONAL REPRESENTATIVE.

Print Name of Second Grantor (if applicable)

LuAnn Brown
Signature of First Witness to Grantor(s)

Janette Auf
Signature of Second Witness to Grantor(s)

Lu Ann Brown
Print Name of First Witness to Grantor(s)

Danielle Heverly
Print Name of Second Witness to Grantor(s)

GRANTEE(S):

Signature of Grantee

Signature of Second Grantee (if applicable)

Print Name of Grantee

Print Name of Second Grantee (if applicable)

Signature of First Witness to Grantee(s)

Signature of Second Witness to Grantee(s)

Print Name of First Witness to Grantee(s)

Print Name of Second Witness to Grantee(s)

RECEIVED
CLM AD SERVICES OFFICE
2016 JAN 13 P 2:47
PHOENIX, ARIZONA

NOTARY ACKNOWLEDGMENT


State of Arizona

County of Pima

On 1/4/16, before me, Karla Mettel, a notary public in and for said state, personally appeared, Betty J. Copperthite who are known to me (or proved to me on the basis of satisfactory evidence) to be the persons whose names are subscribed to the within instrument and acknowledged to me that they executed the same in their authorized capacities, and that by their signatures on the instrument the persons, or the entity upon behalf of which the persons acted, executed the instrument.

WITNESS my hand and official seal.

Karla Mettel
Signature of Notary



Affiant Known _____ Produced ID

Type of ID AZ DL

(Seal)

RECEIVED
BLM AZ COUNTY OFFICE
2016 JAN 13 P 2:47
PHOENIX, ARIZONA

Exhibit "A"

The Property consists of the following unpatented lode mining claims situated in Sections 6 and, 7 of Township 23 South, Range 11 East, G&SR Mer., in the Oro Blanco Mining District, Santa Cruz County, Arizona, the location notices of which are of record with the Recorder of Santa Cruz County and the serial number assigned to the claims by the Arizona State Office of the Bureau of Land Management are as follows:

Name of Claim	Book	Page	AMC No.
Oro # 1	2007	06209	383672
Oro # 2	2007	06210	383673
Oro # 3	2007	06211	383674
Oro # 4	2007	06212	383675
Oro # 5	2007	06213	383676
Oro # 6	2007	06214	383677
Oro # 7	2007	06215	383678
Oro # 8	2007	06216	383679
Oro 9	2009	03381	396704
Oro 10	2009	03393	396705
Oro 11	2009	03389	396706
Oro 12	2009	03375	396707
Oro 13	2009	03385	396708
Oro 14	2009	03380	396709
Oro # 15	2007	06223	383686
Oro # 16	2007	06224	383687
Oro 17	2009	03402	396710
Oro 18	2007	06226	383689
Oro 19	2007	06227	383690

RECEIVED
DLM AND REGISTERED OFFICE
2016 JAN 13 P 2:47
PHOENIX, ARIZONA

CERTIFIED

FILED
FT. SMITH DIST.

2015 MAY 28 - PM 3:09

CIRCUIT CLERK SEB. CO.

IN THE CIRCUIT COURT OF SEBASTIAN COUNTY, ARKANSAS
FORT SMITH DISTRICT
PROBATE DIVISION

IN THE MATTER OF THE ESTATE OF:
JAMES D. SORRELL, DECEASED

CASE NO. PR-2014-648 (III)

ORDER AUTHORIZING FINAL DISTRIBUTION AND
DISCHARGING PERSONAL REPRESENTATIVE

Now on this 28 of May, 2015, there is presented to the Court by Betty J. Copperthite, Personal Representative of the Estate of James D. Sorrell, deceased, her Petition for Final Distribution and for Discharge of Personal Representative, from which the Court finds:

1. That Petitioner is the duly appointed, qualified, and acting Administratrix of the Estate of James D. Sorrell, deceased, having been so appointed by this Court in an Order dated November 20, 2014.

2. That Petitioner has collected and managed all of the Decedent's assets subject to probate administration, published and given all notices as required by statute and this Court, determined that there is one claim filed against the Estate, and all necessary steps have been taken to administer the Estate.

3. That the time for filing claims against the Estate has expired, there is one claim filed against the Estate for which there are sufficient assets to pay, there are no other claims

RECEIVED
DLH / DISTRICT OFFICE
2015 JAN 13 PM 3:47
HOENIX ARIZONA

STATE OF ARKANSAS

ARKANSAS DEPARTMENT OF HEALTH Vital Records CERTIFICATE OF DEATH

TYPE / PRINT IN
PERMANENT
BLACK INK.
SEE
INSTRUCTIONS

235
15


NAME OF DECEDENT
For use by funeral director only

To Be Completed / Verified by FUNERAL DIRECTOR

To Be Completed / Verified by MEDICAL CERTIFIER

1. DECEDENT'S LEGAL NAME (Include AKA's if any) (First, Middle, Last, Suffix) James David Sorrell		2. SEX M	3a. DATE OF DEATH (Mo/Day/Yr) November 13, 2014	3b. TIME OF DEATH 12:05 <input type="checkbox"/> AM <input checked="" type="checkbox"/> PM
4. SOCIAL SECURITY NO. 526-66-3762	5a. AGE - Last Birthday (Years) 72	5b. UNDER 1 YEAR Months: _____ Days: _____	5c. UNDER 1 DAY Hours: _____ Minutes: _____	6. DATE OF BIRTH (Mo/Day/Yr) October 21, 1942
7. BIRTHPLACE (City and State or Foreign Country) Mena, Arkansas		8a. RESIDENCE STATE OR FOREIGN COUNTRY Arkansas		
8b. COUNTY Sebastian		8c. CITY OR TOWN Fort Smith		
8d. NUMBER AND STREET 1515 North 43rd		8e. APT. NO. 72904	8f. ZIP CODE 72904	8g. INSIDE CITY LIMITS? <input checked="" type="checkbox"/> Yes <input type="checkbox"/> No
9. EVER IN US ARMED FORCES? <input type="checkbox"/> Yes <input checked="" type="checkbox"/> No		10. MARITAL STATUS AT TIME OF DEATH: <input type="checkbox"/> Married <input type="checkbox"/> Widowed <input type="checkbox"/> Never Married <input type="checkbox"/> Married, but Separated <input type="checkbox"/> Divorced <input type="checkbox"/> Unknown		11. SURVIVING SPOUSE'S NAME (If wife, give name prior to first marriage.)
12a. IF DEATH OCCURRED IN A HOSPITAL: <input type="checkbox"/> Inpatient <input type="checkbox"/> Emergency Room / Outpatient <input type="checkbox"/> Dead on Arrival		12b. IF DEATH OCCURRED SOMEWHERE OTHER THAN A HOSPITAL: <input checked="" type="checkbox"/> Decedent's Home <input type="checkbox"/> Hospice Facility <input type="checkbox"/> Nursing Home / Long Term Care Facility <input type="checkbox"/> Other (Specify)		12c. COUNTY OF DEATH Sebastian
12d. FACILITY NAME (If not institution, give number & street) 1515 North 43rd		12e. CITY OR TOWN Fort Smith		12f. ZIP CODE 72904
13. FATHER'S NAME (First, Middle, Last) Jimmie Sorrell		14. MOTHER'S NAME PRIOR TO FIRST MARRIAGE (First, Middle, Last) Marie Wallace		
15a. INFORMANT'S NAME Betty Copperthite		15b. RELATIONSHIP TO DECEDENT Sister	15c. MAILING ADDRESS (Number and Street or PO Box, City, State, Zip Code) 4461 N. Bear Canyon Rd Tucson, Arizona 85749	
16a. METHOD OF DISPOSITION: <input type="checkbox"/> Burial <input checked="" type="checkbox"/> Cremation <input type="checkbox"/> Donation <input type="checkbox"/> Entombment <input type="checkbox"/> Removal from State <input type="checkbox"/> Other (Specify)				
16b. PLACE OF DISPOSITION (Name of cemetery, crematory, other place) Beasley Crematory		16c. LOCATION - CITY, TOWN, AND STATE Fort Smith, Arkansas		
17a. EMBALMER'S NAME <input checked="" type="checkbox"/> Not Embalmed		17b. EMBALMER'S LICENSE #	17c. SIGNATURE (FUNERAL SERVICE LICENSEE OR OTHER AGENT) <i>Lisa Leonard</i>	
17d. NAME AND COMPLETE ADDRESS OF FUNERAL FACILITY Edwards Funeral Home 201 No. 12th Fort Smith, Arkansas 72901				17e. LICENSE # 9
18a. DATE PRONOUNCED DEAD (Mo/Day/Yr) November 13, 2014	18b. TIME PRONOUNCED DEAD 12:05 <input type="checkbox"/> AM <input checked="" type="checkbox"/> PM	18c. NAME AND TITLE OF PERSON PRONOUNCING DEATH (PRINT / TYPE) Cynthia Ducker, Deputy Coroner		19. WAS MEDICAL EXAMINER OR CORONER CONTACTED? <input checked="" type="checkbox"/> Yes <input type="checkbox"/> No
20. PART I. Enter the chain of events—diseases, injuries, or complications—that directly caused the death. DO NOT enter terminal events such as cardiac arrest, respiratory arrest, or ventricular fibrillation without showing the etiology. DO NOT ABBREVIATE. Enter only one cause on a line. CAUSE OF DEATH IMMEDIATE CAUSE (Final disease or condition resulting in death) Probable Myocardial Infarction Due to (or as a consequence of) _____ Sequentially list conditions, if any, leading to the cause listed on line a. Enter the UNDERLYING CAUSE (disease or injury that initiated the events resulting in death) LAST. b. _____ Due to (or as a consequence of) _____ c. _____ Due to (or as a consequence of) _____ d. _____				APPROXIMATE INTERVAL: Onset to Death: Sudden
PART II. Enter other significant conditions contributing to death but not resulting in the underlying cause given in PART I. Hypertension, High Cholesterol, Heart Disease				21a. WAS AN AUTOPSY PERFORMED? <input type="checkbox"/> Yes <input checked="" type="checkbox"/> No
21b. WERE AUTOPSY FINDINGS AVAILABLE TO COMPLETE THE CAUSE OF DEATH? <input type="checkbox"/> Yes <input checked="" type="checkbox"/> No				
22. MANNER OF DEATH <input checked="" type="checkbox"/> Natural <input type="checkbox"/> Accident <input type="checkbox"/> Suicide <input type="checkbox"/> Homicide <input type="checkbox"/> Pending investigation <input type="checkbox"/> Could not be determined				
23. DID TOBACCO USE CONTRIBUTE TO DEATH? <input type="checkbox"/> Yes <input type="checkbox"/> Probably <input checked="" type="checkbox"/> No <input type="checkbox"/> Unknown		24. IF FEMALE: <input type="checkbox"/> Not pregnant within past year <input type="checkbox"/> Not pregnant, but pregnant within 42 days of death <input type="checkbox"/> Unknown if pregnant within last year <input type="checkbox"/> Pregnant at time of death <input type="checkbox"/> Not pregnant, but pregnant 43 days to 1 year before death		
25a. DATE OF INJURY (Mo/Day/Yr)	25b. TIME OF INJURY: <input type="checkbox"/> AM <input type="checkbox"/> PM	25c. PLACE OF INJURY (e.g. Decedent's home, construction site, restaurant, wooded area)		25d. INJURY AT WORK? <input type="checkbox"/> Yes <input checked="" type="checkbox"/> No
25e. LOCATION OF INJURY: (Number, Street, Apartment No., City, State, Zip Code)				
25f. DESCRIBE HOW INJURY OCCURRED:				25g. IF TRANSPORTATION INJURY, SPECIFY: <input type="checkbox"/> Driver / Operator <input type="checkbox"/> Passenger <input type="checkbox"/> Pedestrian <input type="checkbox"/> Other (Specify)
26a. CERTIFIER (Check only one): <input type="checkbox"/> Certifying Physician - To the best of my knowledge, death occurred due to the cause(s) and manner stated. <input type="checkbox"/> Pronouncing & Certifying Physician - To the best of my knowledge, death occurred at the time, date, and place, and due to the cause(s) and manner stated. <input type="checkbox"/> Medical Examiner - On the basis of examination, and/or investigation, in my opinion, death occurred at the time, date, and place, and due to the cause(s) and manner stated. <input checked="" type="checkbox"/> Coroner - On the basis of examination, and/or investigation, in my opinion, death occurred at the time, date, and place, and due to the cause(s) and manner stated. <input type="checkbox"/> Hospice Registered Nurse - To the best of my knowledge, death occurred due to the cause(s) and manner stated.				
SIGNATURE: <i>Cynthia Ducker</i>		TITLE: <i>Deputy Coroner</i> DATE: <i>11/19/2014</i> (Mo/Day/Yr)		
26b. NAME AND COMPLETE MAILING ADDRESS OF PERSON SIGNING ITEM 26a. (Type / Print) Cynthia Ducker, Deputy Coroner P. O. Box 1811 Fort Smith, Arkansas 72902				26c. LICENSE # N/A
27a. SIGNATURE OF REGISTRAR <i>Christina Crowder DR</i>				27b. FOR REGISTRAR ONLY - DATE FILED (Mo/Day/Yr) November 20, 2014

THIS IS TO CERTIFY THAT THE ABOVE IS A TRUE AND CORRECT COPY OF THE CERTIFICATE ON FILE IN THE ARKANSAS DEPARTMENT OF HEALTH.



NOV 20 2014

Melinda Allen
Melinda Allen
State Registrar

4470956

4470956



WARNING: A REPRODUCTION OF THIS DOCUMENT RENDERS IT VOID AND INVALID. DO NOT ACCEPT UNLESS EMBOSSED SEAL OF THE ARKANSAS DEPARTMENT OF HEALTH IS PRESENT. IT IS ILLEGAL TO ALTER OR COUNTERFEIT THIS DOCUMENT.

United States Department of the Interior
Bureau of Land Management
 LANDS/RECREATION & PLANNING
 ONE N CENTRAL AVE
 PHOENIX, AZ 85004 -2203
 Phone: 602-417-9200

Receipt

No: 3474511

Transaction #: 3574582	
Date of Transaction: 01/14/2016	
CUSTOMER:	
BETTY J COPPERTHITE 4461 N BEAR CANYON RD TUCSON, AZ 85749-9649 US	

LINE #	QTY	DESCRIPTION	REMARKS	UNIT PRICE	TOTAL
1	1.00	LOCATABLE MINERALS / MINING CLAIMS- NOT NEW-UNADJUD, ONE AUTH NO. ONLY / MINING CLAIM MONEY RECEIVED CASES: AMC383672/\$190.00	QCD - 19	- n/a -	190.00
TOTAL:					\$190.00

PAYMENT INFORMATION			
1	AMOUNT:	190.00	POSTMARKED: 01/12/2016
	TYPE:	CHECK	RECEIVED: 01/13/2016
	CHECK NO:	1009	
	NAME:	COPPERTHITE, SUZIE 4461 N BEAR CANYON RD TUCSON AZ 85749-9649 US	

REMARKS

This receipt was generated by the automated BLM Collections and Billing System and is a paper representation of a portion of the official electronic record contained therein.

neopost
01/12/2016
US POSTAGE \$05.75⁰


ZIP 85749
041L11223886

PRESS FIRMLY TO SEAL

PRESS FIRMLY TO SEAL

PRIORITY[®] ★ MAIL ★

FROM:

	CP Copperthite 4461 N Bear Canyon Rd Tucson, AZ 85749-9649
---	---

 DATE OF DELIVERY SPECIFIED*

 USPS TRACKING[™] INCLUDED*

 INSURANCE INCL  UNITED STATES POSTAL SERVICE[®]

 PICKUP AVAILABL

* Domestic only

USPS TRACKING #



9114 9014 9645 0353 6602 35

Label 400 Jan 2013
7690-16-000-7648

TO:

BLM
1 N. CENTRAL AVE # 800
PHOENIX, AZ
85004

WHEN USED INTERNATIONALLY,
A CUSTOMS DECLARATION
LABEL MAY BE REQUIRED.

RECEIVED
BLM AZ STATE OFFICE

2016 JAN 13 P 2:47

PHOENIX, ARIZONA



PS00001000014

EP14F July 2013
OD: 12.5 x 9.5

VISIT US AT USPS.COM[®]
ORDER FREE SUPPLIES ONLINE



This packaging is the property of the U.S. Postal Service[®] and is provided solely for use in sending Priority Mail[®] shipments. Misuse may be a violation of federal law. This packaging is not for resale. EPA/EF © U.S. Postal Service; July 2013; All rights reserved.

This envelope is made from post-consumer waste. Please recycle - again.

Run Date: 06/22/15

Run Time: 01:11 PM

**DEPARTMENT OF THE INTERIOR
BUREAU OF LAND MANAGEMENT
MINING CLAIMS**

MC Maintenance Fees Paid Through the BLM Pay Portal

CBS Receipt: 3257346

Printed For Lead File # AMC383672

Agency Tracking ID: 1427223407

Assessment Year: 2016

Number of BLM Serial Nr: 19

Paid On: 03/24/2015

Total Amount Paid: \$2,945.00

Claim Name	BLM Serial No	Lead File No	Amount Paid
ORO #1	AMC383672	AMC383672	\$155.00
ORO #2	AMC383673		\$155.00
ORO #3	AMC383674		\$155.00
ORO #4	AMC383675		\$155.00
ORO #5	AMC383676		\$155.00
ORO #6	AMC383677		\$155.00
ORO #7	AMC383678		\$155.00
ORO #8	AMC383679		\$155.00
ORO #15	AMC383686		\$155.00
ORO #16	AMC383687		\$155.00
ORO 18	AMC383689		\$155.00
ORO 19	AMC383690		\$155.00
ORO 9	AMC396704	AMC396704	\$155.00
ORO 10	AMC396705		\$155.00
ORO 11	AMC396706		\$155.00
ORO 12	AMC396707		\$155.00
ORO 13	AMC396708		\$155.00
ORO 14	AMC396709		\$155.00
ORO 17	AMC396710		\$155.00

Provided by Sonia Santillan/WO from vendor
Address corrections 5/19/15

383672

Admin State	Serial Nr Full	Mc Lead Case Ser Nr	Cust Nm	Address	City	State	Zip	Move Date	Address	Address 2	City	State	Zip5	Zip4
AZ	AMC416357	AMC416357	ANDERSON LARRY	6335 N POTTERY PL	PRESCOTT	AZ	863058661	201502	20490 TIMOTHY DR		SOULSBYVILL	CA	95372	9737
AZ	AMC425373	AMC425373	BENNETTO JOHN	20218 E TONELEA TRL	MAYER	AZ	863332509	201502	22119 N 36TH ST		PHOENIX	AZ	85050	7395
AZ	AMC425294	AMC425284	BLUNCK PHILLIP	260 HUDSON AVE	NAMPA	ID	836512320	201412	6452 CHERRY LN		NAMPA	ID	83687	8300
AZ	AMC404135	AMC404130	BRITTON DOUG	17210 E HILLCREST DR	FOUNTAIN HILLS	AZ	852686719	201411	15359 E LOTUS LN		FOUNTAIN HILLS	AZ	85268	4375
AZ	AMC404136	AMC404130	BRITTON DOUG	17210 E HILLCREST DR	FOUNTAIN HILLS	AZ	852686719	201411	15359 E LOTUS LN		FOUNTAIN HILLS	AZ	85268	4375
AZ	AMC417510	AMC417508	BRUNN MICHAEL	4664 FLANDERS WAY	DENVER	CO	802496687	201403	1181 S ZENO WAY	UNIT D	AURORA	CO	80017	5726
AZ	AMC417511	AMC417508	BRUNN MICHAEL	4664 FLANDERS WAY	DENVER	CO	802496687	201403	1181 S ZENO WAY	UNIT D	AURORA	CO	80017	5726
AZ	AMC417512	AMC417508	BRUNN MICHAEL	4664 FLANDERS WAY	DENVER	CO	802496687	201403	1181 S ZENO WAY	UNIT D	AURORA	CO	80017	5726
AZ	AMC350781	AMC350781	BURKETT DAVID	17007 E DARLEEN DR	LEANDER	TX	786419616	201411	17504 W 1ST ST		LEANDER	TX	78641	9469
AZ	AMC421630	AMC421630	CARLING JOSH	PO BOX 1412	BAGDAD	AZ	863211412	201407	HC 1	BOX 3061	BAGDAD	AZ	86321	9706
AZ	AMC421631	AMC421630	CARLING JOSH	PO BOX 1412	BAGDAD	AZ	863211412	201407	HC 1	BOX 3061	BAGDAD	AZ	86321	9706
AZ	AMC421632	AMC421630	CARLING JOSH	PO BOX 1412	BAGDAD	AZ	863211412	201407	HC 1	BOX 3061	BAGDAD	AZ	86321	9706
AZ	AMC424950	AMC424950	CARLING JOSH	PO BOX 1412	BAGDAD	AZ	863211412	201407	HC 1	BOX 3061	BAGDAD	AZ	86321	9706
AZ	AMC424951	AMC424950	CARLING JOSH	PO BOX 1412	BAGDAD	AZ	863211412	201407	HC 1	BOX 3061	BAGDAD	AZ	86321	9706
AZ	AMC429445	AMC429445	CHARLEBOIX HOWARD F	4804 4TH AVE N APT 2	GREAT FALLS	MT	594051415	201403	48 COVE LN		GREAT FALLS	MT	59404	6123
AZ	AMC429446	AMC429445	CHARLEBOIX HOWARD F	4804 4TH AVE N APT 2	GREAT FALLS	MT	594051415	201403	48 COVE LN		GREAT FALLS	MT	59404	6123
AZ	AMC422789	AMC422789	CIESZKI TIMOTHY K	PO BOX 1	YARNELL	AZ	853620001	201410	419 N WASHINGTON AVE		TITUSVILLE	FL	32796	5808
AZ	AMC424569	AMC424569	CIESZKI TIMOTHY K	PO BOX 1	YARNELL	AZ	853620001	201410	419 N WASHINGTON AVE		TITUSVILLE	FL	32796	5808
AZ	AMC430246	AMC430246	CIUMMO MICHAEL	11433 E JUAN TABO RD	SCOTTSDALE	AZ	852555706	201503	19602 N 32ND ST	LOT 94	PHOENIX	AZ	85050	1930
AZ	AMC430247	AMC430246	CIUMMO MICHAEL	11433 E JUAN TABO RD	SCOTTSDALE	AZ	852555706	201503	19602 N 32ND ST	LOT 94	PHOENIX	AZ	85050	1930
AZ	AMC416910	AMC416910	CLARK ANDY	PO BOX 354	SUPERIOR	AZ	851731305	201409	53515 SUTTON PL		MIAMI	AZ	85539	9630
AZ	AMC421119	AMC421119	CODER LANA	2138 LYNXWOOD DR	PRESCOTT	AZ	863015481	201412	10801 S STATE ROUTE 69		MAYER	AZ	86333	5804
AZ	AMC420818	AMC420818	COUILLARD JACKIE	11663 PINE BEACH DR	BRAINERD	MN	564012065	201405	3014 ROCKING RANCH		PINE RIVER	MN	56474	4030
AZ	AMC426108	AMC426104	CRAWFORD SHAWN	2630 ARNOLD DR	ELLSWORTH AFB	SD	577064813	201503	9405 OREN THOMPSON RD		CHARLOTTE	NC	28213	7733
AZ	AMC395633	AMC395633	DAMOUTH LANNY	4717 W PARADISE LN	GLENDALE	AZ	853062632	201408	5350 W BELL RD	STE C122	GLENDALE	AZ	85308	3907
AZ	AMC395634	AMC395633	DAMOUTH LANNY	4717 W PARADISE LN	GLENDALE	AZ	853062632	201408	5350 W BELL RD	STE C122	GLENDALE	AZ	85308	3907
AZ	AMC428197	AMC428197	DESERT GOLD DIGGERS INC	PO BOX 85358	TUCSON	AZ	857545358	201407	PO BOX 5215		TUCSON	AZ	85703	0215
AZ	AMC428198	AMC428197	DESERT GOLD DIGGERS INC	PO BOX 85358	TUCSON	AZ	857545358	201407	PO BOX 5215		TUCSON	AZ	85703	0215
AZ	AMC428199	AMC428197	DESERT GOLD DIGGERS INC	PO BOX 85358	TUCSON	AZ	857545358	201407	PO BOX 5215		TUCSON	AZ	85703	0215
AZ	AMC428200	AMC428197	DESERT GOLD DIGGERS INC	PO BOX 85358	TUCSON	AZ	857545358	201407	PO BOX 5215		TUCSON	AZ	85703	0215
AZ	AMC428201	AMC428197	DESERT GOLD DIGGERS INC	PO BOX 85358	TUCSON	AZ	857545358	201407	PO BOX 5215		TUCSON	AZ	85703	0215
AZ	AMC428202	AMC428197	DESERT GOLD DIGGERS INC	PO BOX 85358	TUCSON	AZ	857545358	201407	PO BOX 5215		TUCSON	AZ	85703	0215
AZ	AMC428203	AMC428197	DESERT GOLD DIGGERS INC	PO BOX 85358	TUCSON	AZ	857545358	201407	PO BOX 5215		TUCSON	AZ	85703	0215
AZ	AMC428204	AMC428197	DESERT GOLD DIGGERS INC	PO BOX 85358	TUCSON	AZ	857545358	201407	PO BOX 5215		TUCSON	AZ	85703	0215
AZ	AMC428205	AMC428197	DESERT GOLD DIGGERS INC	PO BOX 85358	TUCSON	AZ	857545358	201407	PO BOX 5215		TUCSON	AZ	85703	0215
AZ	AMC428206	AMC428197	DESERT GOLD DIGGERS INC	PO BOX 85358	TUCSON	AZ	857545358	201407	PO BOX 5215		TUCSON	AZ	85703	0215
AZ	AMC428207	AMC428197	DESERT GOLD DIGGERS INC	PO BOX 85358	TUCSON	AZ	857545358	201407	PO BOX 5215		TUCSON	AZ	85703	0215
AZ	AMC428208	AMC428197	DESERT GOLD DIGGERS INC	PO BOX 85358	TUCSON	AZ	857545358	201407	PO BOX 5215		TUCSON	AZ	85703	0215
AZ	AMC428209	AMC428197	DESERT GOLD DIGGERS INC	PO BOX 85358	TUCSON	AZ	857545358	201407	PO BOX 5215		TUCSON	AZ	85703	0215
AZ	AMC428286	AMC428286	DESERT GOLD DIGGERS INC	PO BOX 85358	TUCSON	AZ	857545358	201407	PO BOX 5215		TUCSON	AZ	85703	0215
AZ	AMC428287	AMC428286	DESERT GOLD DIGGERS INC	PO BOX 85358	TUCSON	AZ	857545358	201407	PO BOX 5215		TUCSON	AZ	85703	0215
AZ	AMC427885	AMC427885	DIXON NELSON	PO BOX 819	CONGRESS	AZ	853320819	201504	251 S SCOTT DR		SEQUIM	WA	98382	6806
AZ	AMC418665	AMC418660	FINK ALAN	718 AVENUE D	BILLINGS	MT	591023536	201504	114 9TH AVE SW		SIDNEY	MT	59270	3721
AZ	AMC390947	AMC390947	FROMBACH ELMER W JR	4103 55TH AVE SW	SEATTLE	WA	981163916	201501	1925 S CORONADO RD	APT 2069	GILBERT	AZ	85295	2215
AZ	AMC390947	AMC390947	FROMBACH KRISTI	4103 55TH AVE SW	SEATTLE	WA	981163916	201501	1925 S CORONADO RD	APT 2069	GILBERT	AZ	85295	2215
AZ	AMC373841	AMC373840	GRASSE STERLING	PO BOX 999	CONGRESS	AZ	853320999	201402	15572 E KENYON AVE		AURORA	CO	80013	2437
AZ	AMC373842	AMC373840	GRASSE STERLING	PO BOX 999	CONGRESS	AZ	853320999	201402	15572 E KENYON AVE		AURORA	CO	80013	2437
AZ	AMC430503	AMC430503	HAHN GREGORY A	8353 W ILIFF AVE	LAKEWOOD	CO	802273009	201504	PO BOX 2428		CORTARO	AZ	85652	2428
AZ	AMC430504	AMC430503	HAHN GREGORY A	8353 W ILIFF AVE	LAKEWOOD	CO	802273009	201504	PO BOX 2428		CORTARO	AZ	85652	2428
AZ	AMC430505	AMC430503	HAHN GREGORY A	8353 W ILIFF AVE	LAKEWOOD	CO	802273009	201504	PO BOX 2428		CORTARO	AZ	85652	2428
AZ	AMC430506	AMC430503	HAHN GREGORY A	8353 W ILIFF AVE	LAKEWOOD	CO	802273009	201504	PO BOX 2428		CORTARO	AZ	85652	2428
AZ	AMC430507	AMC430503	HAHN GREGORY A	8353 W ILIFF AVE	LAKEWOOD	CO	802273009	201504	PO BOX 2428		CORTARO	AZ	85652	2428

AZ	AMC430508	AMC430503	HAHN GREGORY A	8353 W ILIFF AVE	LAKEWOOD	CO	802273009	201504	PO BOX 2428			CORTARO	AZ	85652	2428
AZ	AMC430509	AMC430503	HAHN GREGORY A	8353 W ILIFF AVE	LAKEWOOD	CO	802273009	201504	PO BOX 2428			CORTARO	AZ	85652	2428
AZ	AMC430510	AMC430503	HAHN GREGORY A	8353 W ILIFF AVE	LAKEWOOD	CO	802273009	201504	PO BOX 2428			CORTARO	AZ	85652	2428
AZ	AMC430511	AMC430503	HAHN GREGORY A	8353 W ILIFF AVE	LAKEWOOD	CO	802273009	201504	PO BOX 2428			CORTARO	AZ	85652	2428
AZ	AMC430512	AMC430503	HAHN GREGORY A	8353 W ILIFF AVE	LAKEWOOD	CO	802273009	201504	PO BOX 2428			CORTARO	AZ	85652	2428
AZ	AMC430513	AMC430503	HAHN GREGORY A	8353 W ILIFF AVE	LAKEWOOD	CO	802273009	201504	PO BOX 2428			CORTARO	AZ	85652	2428
AZ	AMC430514	AMC430503	HAHN GREGORY A	8353 W ILIFF AVE	LAKEWOOD	CO	802273009	201504	PO BOX 2428			CORTARO	AZ	85652	2428
AZ	AMC430515	AMC430503	HAHN GREGORY A	8353 W ILIFF AVE	LAKEWOOD	CO	802273009	201504	PO BOX 2428			CORTARO	AZ	85652	2428
AZ	AMC430516	AMC430503	HAHN GREGORY A	8353 W ILIFF AVE	LAKEWOOD	CO	802273009	201504	PO BOX 2428			CORTARO	AZ	85652	2428
AZ	AMC430517	AMC430503	HAHN GREGORY A	8353 W ILIFF AVE	LAKEWOOD	CO	802273009	201504	PO BOX 2428			CORTARO	AZ	85652	2428
AZ	AMC430518	AMC430503	HAHN GREGORY A	8353 W ILIFF AVE	LAKEWOOD	CO	802273009	201504	PO BOX 2428			CORTARO	AZ	85652	2428
AZ	AMC424721	AMC424720	HARMON STEPHEN M	1080 W 3300 S APT 1083	SALT LAKE CITY	UT	841193372	201407	2846 S 9150 W			MAGNA	UT	84044	1048
AZ	AMC424720	AMC424720	HOBBS MARK RAY	PO BOX 47	WESTBY	MT	592750047	201406	2506 CEDAR AVE			GREELEY	CO	80631	7918
AZ	AMC424721	AMC424720	HOBBS MARK RAY	PO BOX 47	WESTBY	MT	592750047	201406	2506 CEDAR AVE			GREELEY	CO	80631	7918
AZ	AMC424723	AMC424720	HOBBS MARK RAY	PO BOX 47	WESTBY	MT	592750047	201406	2506 CEDAR AVE			GREELEY	CO	80631	7918
AZ	AMC428769	AMC428769	HOBBS MARK RAY	PO BOX 47	WESTBY	MT	592750047	201406	2506 CEDAR AVE			GREELEY	CO	80631	7918
AZ	AMC350435	AMC350435	HOFFMAN JOHN J	PO BOX 211	LAVEEN	AZ	853390211	201411	3504 W TANNER RANCH RD			QUEEN CREEK	AZ	85142	3044
AZ	AMC350436	AMC350435	HOFFMAN JOHN J	PO BOX 211	LAVEEN	AZ	853390211	201411	3504 W TANNER RANCH RD			QUEEN CREEK	AZ	85142	3044
AZ	AMC355908	AMC355908	HOFFMAN JOHN J	PO BOX 211	LAVEEN	AZ	853390211	201411	3504 W TANNER RANCH RD			QUEEN CREEK	AZ	85142	3044
AZ	AMC356376	AMC356376	HOFFMAN JOHN J	PO BOX 211	LAVEEN	AZ	853390211	201411	3504 W TANNER RANCH RD			QUEEN CREEK	AZ	85142	3044
AZ	AMC356377	AMC356376	HOFFMAN JOHN J	PO BOX 211	LAVEEN	AZ	853390211	201411	3504 W TANNER RANCH RD			QUEEN CREEK	AZ	85142	3044
AZ	AMC356378	AMC356376	HOFFMAN JOHN J	PO BOX 211	LAVEEN	AZ	853390211	201411	3504 W TANNER RANCH RD			QUEEN CREEK	AZ	85142	3044
AZ	AMC356379	AMC356376	HOFFMAN JOHN J	PO BOX 211	LAVEEN	AZ	853390211	201411	3504 W TANNER RANCH RD			QUEEN CREEK	AZ	85142	3044
AZ	AMC356616	AMC356616	HOFFMAN JOHN J	PO BOX 211	LAVEEN	AZ	853390211	201411	3504 W TANNER RANCH RD			QUEEN CREEK	AZ	85142	3044
AZ	AMC395803	AMC395803	HOFFMAN JOHN J	PO BOX 211	LAVEEN	AZ	853390211	201411	3504 W TANNER RANCH RD			QUEEN CREEK	AZ	85142	3044
AZ	AMC395804	AMC395803	HOFFMAN JOHN J	PO BOX 211	LAVEEN	AZ	853390211	201411	3504 W TANNER RANCH RD			QUEEN CREEK	AZ	85142	3044
AZ	AMC358799	AMC358798	JEWELL MAUREEN	1885 COUNTY ROAD	RIFLE	CO	816508421	201411	5122 MOOSEHOLLOW DR	UNIT 211		EDEN	UT	84310	6605
AZ	AMC364971	AMC364971	JEWELL MAUREEN	1885 COUNTY ROAD	RIFLE	CO	816508421	201411	5122 MOOSEHOLLOW DR	UNIT 211		EDEN	UT	84310	6605
AZ	AMC358799	AMC358798	JEWELL WILLIAM	1885 COUNTY ROAD	RIFLE	CO	816508421	201411	5122 MOOSEHOLLOW DR	UNIT 211		EDEN	UT	84310	6605
AZ	AMC364971	AMC364971	JEWELL WILLIAM	1885 COUNTY ROAD	RIFLE	CO	816508421	201411	5122 MOOSEHOLLOW DR	UNIT 211		EDEN	UT	84310	6605
AZ	AMC412555	AMC412553	JOHNSON CHRISTOPHER	6355 GENESEE ST	LANCASTER	NY	140869729	201412	1411 PERSIMMON WAY			LAKELAND	FL	33811	1518
AZ	AMC414503	AMC414489	JOHNSON MARC	2302 S DELAWARE ST	DENVER	CO	802234321	201412	3897 N BOUSE RD			GOLDEN VALLEY	AZ	86413	9379
AZ	AMC350130	AMC350128	JONES TIM	4143 N 27TH ST APT 11	PHOENIX	AZ	850165765	201408	8202 W PICCADILLY RD			PHOENIX	AZ	85033	3414
AZ	AMC425399	AMC425399	KELLER CHRISTOPHER	911 S 17TH AVE # 1	PHOENIX	AZ	850073507	201501	232 S 12TH AVE			PHOENIX	AZ	85007	3101
AZ	AMC397857	AMC397857	KRISHER JOSEPH	5326 CONGRESS AVE	MADISON	WI	537182273	201409	885 GARDEN DR	APT 122		SUN PRAIRIE	WI	53590	4172
AZ	AMC397858	AMC397857	KRISHER JOSEPH	5326 CONGRESS AVE	MADISON	WI	537182273	201409	885 GARDEN DR	APT 122		SUN PRAIRIE	WI	53590	4172
AZ	AMC397859	AMC397857	KRISHER JOSEPH	5326 CONGRESS AVE	MADISON	WI	537182273	201409	885 GARDEN DR	APT 122		SUN PRAIRIE	WI	53590	4172
AZ	AMC397860	AMC397857	KRISHER JOSEPH	5326 CONGRESS AVE	MADISON	WI	537182273	201409	885 GARDEN DR	APT 122		SUN PRAIRIE	WI	53590	4172
AZ	AMC417683	AMC417680	LATHROP DANIEL	1594 WADSWORTH	DIXON	IL	610218642	201503	PO BOX 762			AGUILA	AZ	85320	0762
AZ	AMC417683	AMC417680	LATHROP LISA	1594 WADSWORTH	DIXON	IL	610218642	201503	PO BOX 762			AGUILA	AZ	85320	0762
AZ	AMC430384	AMC430384	LATZY EDWARD J	PO BOX 4643	QUARTZSITE	AZ	853594643	201503	6475 BRANDYWINE DR			ANDOVER	OH	44003	9209
AZ	AMC404135	AMC404130	MILLAY HONEY	17210 E HILLCREST DR	FOUNTAIN HILLS	AZ	852686719	201411	15359 E LOTUS LN			FOUNTAIN HILLS	AZ	85268	4375
AZ	AMC404136	AMC404130	MILLAY HONEY	17210 E HILLCREST DR	FOUNTAIN HILLS	AZ	852686719	201411	15359 E LOTUS LN			FOUNTAIN HILLS	AZ	85268	4375
AZ	AMC413507	AMC413507	MOFFETT SHAWN	7350 W VEDA LN	KIRKLAND	AZ	863326074	201407	602 E MADISON AVE	UNIT 26		MILTON	WI	53563	1345
AZ	AMC417355	AMC417355	MOFFETT SHAWN	7350 W VEDA LN	KIRKLAND	AZ	863326074	201407	602 E MADISON AVE	UNIT 26		MILTON	WI	53563	1345
AZ	AMC421633	AMC421633	MOFFETT SHAWN	7350 W VEDA LN	KIRKLAND	AZ	863326074	201407	602 E MADISON AVE	UNIT 26		MILTON	WI	53563	1345
AZ	AMC310987	AMC310987	MONTGOMERY GEORGETTE	908 SELLERS DR NE	ALBUQUERQUE	NM	871125164	201407	1000 MADEIRA DR SE	APT 2		ALBUQUERQUE	NM	87108	4648
AZ	AMC310988	AMC310987	MONTGOMERY GEORGETTE	908 SELLERS DR NE	ALBUQUERQUE	NM	871125164	201407	1000 MADEIRA DR SE	APT 2		ALBUQUERQUE	NM	87108	4648
AZ	AMC310989	AMC310987	MONTGOMERY GEORGETTE	908 SELLERS DR NE	ALBUQUERQUE	NM	871125164	201407	1000 MADEIRA DR SE	APT 2		ALBUQUERQUE	NM	87108	4648

AZ	AMC310990	AMC310987	MONTGOMERY GEORGETTE	908 SELLERS DR NE	ALBUQUERQUE	NM	871125164	201407	1000 MADEIRA DR SE	APT 2	ALBUQUERQUE	NM	87108	4648
AZ	AMC310991	AMC310987	MONTGOMERY GEORGETTE	908 SELLERS DR NE	ALBUQUERQUE	NM	871125164	201407	1000 MADEIRA DR SE	APT 2	ALBUQUERQUE	NM	87108	4648
AZ	AMC310992	AMC310987	MONTGOMERY GEORGETTE	908 SELLERS DR NE	ALBUQUERQUE	NM	871125164	201407	1000 MADEIRA DR SE	APT 2	ALBUQUERQUE	NM	87108	4648
AZ	AMC311330	AMC311330	MONTGOMERY GEORGETTE	908 SELLERS DR NE	ALBUQUERQUE	NM	871125164	201407	1000 MADEIRA DR SE	APT 2	ALBUQUERQUE	NM	87108	4648
AZ	AMC311331	AMC311330	MONTGOMERY GEORGETTE	908 SELLERS DR NE	ALBUQUERQUE	NM	871125164	201407	1000 MADEIRA DR SE	APT 2	ALBUQUERQUE	NM	87108	4648
AZ	AMC311332	AMC311330	MONTGOMERY GEORGETTE	908 SELLERS DR NE	ALBUQUERQUE	NM	871125164	201407	1000 MADEIRA DR SE	APT 2	ALBUQUERQUE	NM	87108	4648
AZ	AMC371820	AMC371820	MONZON BENARDO	878 ENTRADA PL	CHULA VISTA	CA	919106527	201503	1338 NICOLETTE AVE	UNIT 1012	CHULA VISTA	CA	91913	3975
AZ	AMC371821	AMC371820	MONZON BENARDO	878 ENTRADA PL	CHULA VISTA	CA	919106527	201503	1338 NICOLETTE AVE	UNIT 1012	CHULA VISTA	CA	91913	3975
AZ	AMC412339	AMC412339	OLSON DAVID	26039 EDELWEISS CIR	EVERGREEN	CO	804395521	201503	9690 HARRISON ST		THORNTON	CO	80229	2825
AZ	AMC412340	AMC412339	OLSON DAVID	26039 EDELWEISS CIR	EVERGREEN	CO	804395521	201503	9690 HARRISON ST		THORNTON	CO	80229	2825
AZ	AMC412341	AMC412339	OLSON DAVID	26039 EDELWEISS CIR	EVERGREEN	CO	804395521	201503	9690 HARRISON ST		THORNTON	CO	80229	2825
AZ	AMC412342	AMC412339	OLSON DAVID	26039 EDELWEISS CIR	EVERGREEN	CO	804395521	201503	9690 HARRISON ST		THORNTON	CO	80229	2825
AZ	AMC413133	AMC413133	OLSON DAVID	26039 EDELWEISS CIR	EVERGREEN	CO	804395521	201503	9690 HARRISON ST		THORNTON	CO	80229	2825
AZ	AMC413134	AMC413133	OLSON DAVID	26039 EDELWEISS CIR	EVERGREEN	CO	804395521	201503	9690 HARRISON ST		THORNTON	CO	80229	2825
AZ	AMC413135	AMC413133	OLSON DAVID	26039 EDELWEISS CIR	EVERGREEN	CO	804395521	201503	9690 HARRISON ST		THORNTON	CO	80229	2825
AZ	AMC413136	AMC413133	OLSON DAVID	26039 EDELWEISS CIR	EVERGREEN	CO	804395521	201503	9690 HARRISON ST		THORNTON	CO	80229	2825
AZ	AMC427887	AMC427887	PEZZA DOMINICK	3450 N HUALAPAI WAY UNIT 2107	LAS VEGAS	NV	891298088	201411	6600 COASTAL BREEZE CT		LAS VEGAS	NV	89108	4353
AZ	AMC421119	AMC421119	POMICHTER RAYMOND M	9295 S STEVEN TRL	KIRKLAND	AZ	863325040	201503	10801 S STATE ROUTE		MAYER	AZ	86333	5804
AZ	AMC425532	AMC425532	PUCKETT JOE	6412 W ROMA AVE	PHOENIX	AZ	850332724	201405	PO BOX 778		DEWEY	AZ	86327	0778
AZ	AMC414354	AMC414338	RACHAL ADA MELODY	27523 N 17TH LN	PHOENIX	AZ	850855312	201403	16271 N 159TH AVE		SURPRISE	AZ	85374	5715
AZ	AMC414354	AMC414338	RACHAL KENNETH W SR	27523 N 17TH LN	PHOENIX	AZ	850855312	201403	16271 N 159TH AVE		SURPRISE	AZ	85374	5715
AZ	AMC399303	AMC399303	REDSTONE RESOURCES CORP	10920 W ALAMEDA AVE STE 207	LAKEWOOD	CO	802262680	201501	3948 MONTCLAIR LN		BOULDER	CO	80301	6019
AZ	AMC399304	AMC399303	REDSTONE RESOURCES CORP	10920 W ALAMEDA AVE STE 207	LAKEWOOD	CO	802262680	201501	3948 MONTCLAIR LN		BOULDER	CO	80301	6019
AZ	AMC402403	AMC402403	REDSTONE RESOURCES CORP	10920 W ALAMEDA AVE STE 207	LAKEWOOD	CO	802262680	201501	3948 MONTCLAIR LN		BOULDER	CO	80301	6019
AZ	AMC402404	AMC402403	REDSTONE RESOURCES CORP	10920 W ALAMEDA AVE STE 207	LAKEWOOD	CO	802262680	201501	3948 MONTCLAIR LN		BOULDER	CO	80301	6019
AZ	AMC402405	AMC402403	REDSTONE RESOURCES CORP	10920 W ALAMEDA AVE STE 207	LAKEWOOD	CO	802262680	201501	3948 MONTCLAIR LN		BOULDER	CO	80301	6019
AZ	AMC403038	AMC403038	REDSTONE RESOURCES CORP	10920 W ALAMEDA AVE STE 207	LAKEWOOD	CO	802262680	201501	3948 MONTCLAIR LN		BOULDER	CO	80301	6019
AZ	AMC403039	AMC403038	REDSTONE RESOURCES CORP	10920 W ALAMEDA AVE STE 207	LAKEWOOD	CO	802262680	201501	3948 MONTCLAIR LN		BOULDER	CO	80301	6019
AZ	AMC403040	AMC403038	REDSTONE RESOURCES CORP	10920 W ALAMEDA AVE STE 207	LAKEWOOD	CO	802262680	201501	3948 MONTCLAIR LN		BOULDER	CO	80301	6019
AZ	AMC403041	AMC403038	REDSTONE RESOURCES CORP	10920 W ALAMEDA AVE STE 207	LAKEWOOD	CO	802262680	201501	3948 MONTCLAIR LN		BOULDER	CO	80301	6019
AZ	AMC403042	AMC403038	REDSTONE RESOURCES CORP	10920 W ALAMEDA AVE STE 207	LAKEWOOD	CO	802262680	201501	3948 MONTCLAIR LN		BOULDER	CO	80301	6019
AZ	AMC403043	AMC403038	REDSTONE RESOURCES CORP	10920 W ALAMEDA AVE STE 207	LAKEWOOD	CO	802262680	201501	3948 MONTCLAIR LN		BOULDER	CO	80301	6019
AZ	AMC403044	AMC403038	REDSTONE RESOURCES CORP	10920 W ALAMEDA AVE STE 207	LAKEWOOD	CO	802262680	201501	3948 MONTCLAIR LN		BOULDER	CO	80301	6019
AZ	AMC403045	AMC403038	REDSTONE RESOURCES CORP	10920 W ALAMEDA AVE STE 207	LAKEWOOD	CO	802262680	201501	3948 MONTCLAIR LN		BOULDER	CO	80301	6019
AZ	AMC403046	AMC403038	REDSTONE RESOURCES CORP	10920 W ALAMEDA AVE STE 207	LAKEWOOD	CO	802262680	201501	3948 MONTCLAIR LN		BOULDER	CO	80301	6019
AZ	AMC403047	AMC403038	REDSTONE RESOURCES CORP	10920 W ALAMEDA AVE STE 207	LAKEWOOD	CO	802262680	201501	3948 MONTCLAIR LN		BOULDER	CO	80301	6019
AZ	AMC403048	AMC403038	REDSTONE RESOURCES CORP	10920 W ALAMEDA AVE STE 207	LAKEWOOD	CO	802262680	201501	3948 MONTCLAIR LN		BOULDER	CO	80301	6019
AZ	AMC403049	AMC403038	REDSTONE RESOURCES CORP	10920 W ALAMEDA AVE STE 207	LAKEWOOD	CO	802262680	201501	3948 MONTCLAIR LN		BOULDER	CO	80301	6019

AZ	AMC402383	AMC402382	WILLIS BOBBIE LOU	1112 S 1ST AVE	SAFFORD	AZ	855462128	201501	28 N TERRACE RD		CHANDLER	AZ	85226	4823
AZ	AMC402384	AMC402382	WILLIS BOBBIE LOU	1112 S 1ST AVE	SAFFORD	AZ	855462128	201501	28 N TERRACE RD		CHANDLER	AZ	85226	4823
AZ	AMC402385	AMC402382	WILLIS BOBBIE LOU	1112 S 1ST AVE	SAFFORD	AZ	855462128	201501	28 N TERRACE RD		CHANDLER	AZ	85226	4823
AZ	AMC402386	AMC402382	WILLIS BOBBIE LOU	1112 S 1ST AVE	SAFFORD	AZ	855462128	201501	28 N TERRACE RD		CHANDLER	AZ	85226	4823
AZ	AMC402387	AMC402382	WILLIS BOBBIE LOU	1112 S 1ST AVE	SAFFORD	AZ	855462128	201501	28 N TERRACE RD		CHANDLER	AZ	85226	4823
AZ	AMC402388	AMC402382	WILLIS BOBBIE LOU	1112 S 1ST AVE	SAFFORD	AZ	855462128	201501	28 N TERRACE RD		CHANDLER	AZ	85226	4823
AZ	AMC402389	AMC402382	WILLIS BOBBIE LOU	1112 S 1ST AVE	SAFFORD	AZ	855462128	201501	28 N TERRACE RD		CHANDLER	AZ	85226	4823
AZ	AMC402390	AMC402382	WILLIS BOBBIE LOU	1112 S 1ST AVE	SAFFORD	AZ	855462128	201501	28 N TERRACE RD		CHANDLER	AZ	85226	4823
AZ	AMC332291	AMC332291	WINTER BRIAN	13610 CUNNING LN	LAKESIDE	CA	920404406	201411	14811 OLDE HIGHWAY 80		EL CAJON	CA	92021	2808
AZ	AMC417687	AMC417687	ZAPPEL TODD OWEN	PO BOX 2598	QUARTZSITE	AZ	853462598	201311	PO BOX 37		QUARTZSITE	AZ	85346	0037

**DEPARTMENT OF THE INTERIOR
BUREAU OF LAND MANAGEMENT
MINING CLAIMS**

MC Maintenance Fees Paid Through the BLM Pay Portal

AMC383672

CBS Receipt: 3078882

Agency Tracking ID: 1791060527

Assessment Year: 2015

Paid On : 07/16/2014

Number of BLM Serial Nr: 19

Total Amount Paid: \$2,945.00

Claim Name	BLM Serial No	Lead File No	Case Type	Amount Paid
ORO #1	AMC383672	AMC383672	384101	\$155.00
ORO #2	AMC383673			\$155.00
ORO #3	AMC383674			\$155.00
ORO #4	AMC383675			\$155.00
ORO #5	AMC383676			\$155.00
ORO #6	AMC383677			\$155.00
ORO #7	AMC383678			\$155.00
ORO #8	AMC383679			\$155.00
ORO #15	AMC383686			\$155.00
ORO #16	AMC383687			\$155.00
ORO 18	AMC383689			\$155.00
ORO 19	AMC383690			\$155.00
ORO 9	AMC396704	AMC396704		\$155.00
ORO 10	AMC396705			\$155.00
ORO 11	AMC396706			\$155.00
ORO 12	AMC396707			\$155.00
ORO 13	AMC396708			\$155.00
ORO 14	AMC396709			\$155.00
ORO 17	AMC396710			\$155.00

United States Department of the Interior
Bureau of Land Management
 BUSINESS & SUPPORT SVCS DIV
 ONE N CENTRAL AVE SUITE 800
 PHOENIX, AZ 85004 -4427
 Phone: (602) 417-9200

Receipt

No: 3078882

Transaction #: 3170120	
Date of Transaction: 07/16/2014	
CUSTOMER:	
GOODMARK CAPITAL GROUP INC MARK BACON 103 E ADKINS STREET SEAGOVILLE, TX 75159	

LINE #	QTY	DESCRIPTION	REMARKS	UNIT PRICE	TOTAL
1	1.00	LOCATABLE MINERALS / MINING CLAIMS- NOT NEW-UNADJUD, ONE AUTH NO. ONLY / MINING CLAIM MONEY RECEIVED CASES: AMC396708/\$2945.00		- n/a -	2945.00
TOTAL:					\$2,945.00

PAYMENT INFORMATION					
NOTE: Items will appear on credit card statement as "BLM Denver, Colorado".					
1	AMOUNT:	2945.00	POSTMARKED:	N/A	
	TYPE:	CREDIT CARD	RECEIVED:	07/16/2014	
	NAME:	GOODMARK CAPITAL GROUP INC MARK BACON 103 E ADKINS STREET SEAGOVILLE TX 75159			
	CARD NO:	XXXXXXXXXXXX6957	AUTH CODE:	133487	
	NAME ON CARD:	GOODMARK CAPITAL GROUP INC MARK BACON			
	EXPIRES:	12/2017			
	SIGNATURE:				

REMARKS

This receipt was generated by the automated BLM Collections and Billing System and is a paper representation of a portion of the official electronic record contained therein.

Run Date: 07/18/14

Run Time: 10:01 AM

**DEPARTMENT OF THE INTERIOR
BUREAU OF LAND MANAGEMENT
MINING CLAIMS**

MC Maintenance Fees Paid Through the BLM Pay Portal

CBS Receipt: 3078882

Printed For Lead File # AMC383672

Agency Tracking ID: 1791060527

Assessment Year: 2015

Number of BLM Serial Nr: 19

Paid On: 07/16/2014

Total Amount Paid: \$2,945.00

Claim Name	BLM Serial No	Lead File No	Amount Paid
ORO #1	AMC383672	AMC383672	\$155.00
ORO #2	AMC383673		\$155.00
ORO #3	AMC383674		\$155.00
ORO #4	AMC383675		\$155.00
ORO #5	AMC383676		\$155.00
ORO #6	AMC383677		\$155.00
ORO #7	AMC383678		\$155.00
ORO #8	AMC383679		\$155.00
ORO #15	AMC383686		\$155.00
ORO #16	AMC383687		\$155.00
ORO 18	AMC383689		\$155.00
ORO 19	AMC383690		\$155.00
ORO 9	AMC396704	AMC396704	\$155.00
ORO 10	AMC396705		\$155.00
ORO 11	AMC396706		\$155.00
ORO 12	AMC396707		\$155.00
ORO 13	AMC396708		\$155.00
ORO 14	AMC396709		\$155.00
ORO 17	AMC396710		\$155.00

**United States Department of the Interior
Bureau of Land Management
BUSINESS & SUPPORT SVCS DIV
ONE N CENTRAL AVE SUITE 800
PHOENIX, AZ 85004 -4427
Phone: (602) 417-9200**

Receipt

No: 3078882

Transaction #: 3170120	
Date of Transaction: 07/16/2014	
CUSTOMER:	
GOODMARK CAPITAL GROUP INC MARK BACON 103 E ADKINS STREET SEAGOVILLE, TX 75159	

LINE #	QTY	DESCRIPTION	REMARKS	UNIT PRICE	TOTAL
1	1.00	LOCATABLE MINERALS / MINING CLAIMS- NOT NEW-UNADJUD, ONE AUTH NO. ONLY / MINING CLAIM MONEY RECEIVED CASES: AMC396708/\$2945.00		- n/a -	2945.00
TOTAL:					\$2,945.00

PAYMENT INFORMATION			
NOTE: Items will appear on credit card statement as "BLM Denver, Colorado".			
1	AMOUNT:	2945.00	POSTMARKED: N/A
	TYPE:	CREDIT CARD	RECEIVED: 07/16/2014
	NAME:	GOODMARK CAPITAL GROUP INC MARK BACON 103 E ADKINS STREET SEAGOVILLE TX 75159	
	CARD NO:	XXXXXXXXXXXX6957	AUTH CODE: 133487
	NAME ON CARD:	GOODMARK CAPITAL GROUP INC MARK BACON	
	EXPIRES:	12/2017	
	SIGNATURE:		

REMARKS

This receipt was generated by the automated BLM Collections and Billing System and is a paper representation of a portion of the official electronic record contained therein.

JAMES SORRELL

AMC 383672

AMC 396704

AUG. 26, 2013

Box 4566

FT. Smith, ARK. 72914

Ph: 479-783-2819

ENCLOSED IS PAYMENT FOR THE ANNUAL FEES FOR MY 19 LODE MINING CLAIMS. \$2,660 TOTAL.

Name of Claims	Serial No.
Oro # 1 - # 8	AMC 383672 - AMC 383679 8
Oro # 9 - # 14	AMC 396704 - AMC 396709 6
Oro # 15 - # 16	AMC 383686 - AMC 383687 2
Oro # 17	AMC 396710 1
Oro # 18 - # 19	AMC 383689 - AMC 383690 2
Oro # 40 - # 41	AMC 381147 - AMC 381148 2

THANK YOU,

James Sorrell

Claimant lists 21 claims.
I applied the money to the first 19.

RECEIVED
BLM AZ STATE OFFICE
2013 AUG 29 P 3:13
PHOENIX, ARIZONA

ENTERED
SEP 05 2013
BY:

ENTERED
SEP 05 2013
BY: JS

NO. OF CLAIMS 19
AMOUNT \$2660.00
RECEIPT NO. 2809781
INIT. ASA

** BLM-ASO **

United States Department of the Interior
Bureau of Land Management
 LANDS/RECREATION & PLANNING
 ONE N CENTRAL AVE
 PHOENIX, AZ 85004 -2203
 Phone: 602-417-9200

Receipt

No: 2869781

Transaction #: 2955749	
Date of Transaction: 08/30/2013	
CUSTOMER:	
JAMES SORRELL PO BOX 4566 FORT SMITH, AR 72914-4566 US	

LINE #	QTY	DESCRIPTION	REMARKS	UNIT PRICE	TOTAL
1	1.00	LOCATABLE MINERALS / MINING CLAIMS-NOT NEW-UNADJUD, ONE AUTH NO. ONLY / MINING CLAIM MONEY RECEIVED CASES: AMC383672/\$2660.00	MAINT FEE PYMNT (19) 2014	- n/a -	2660.00
TOTAL:					\$2,660.00

PAYMENT INFORMATION			
1	AMOUNT:	2660.00	POSTMARKED: 08/26/2013
	TYPE:	CHECK	RECEIVED: 08/29/2013
	CHECK NO:	1095	
	NAME:	SORRELL, JIMMIE PO BOX 4566 FORT SMITH AR 72914-4566 US	

REMARKS

This receipt was generated by the automated BLM Collections and Billing System and is a paper representation of a portion of the official electronic record contained therein.

**DEPARTMENT OF THE INTERIOR
BUREAU OF LAND MANAGEMENT
MINING CLAIMS**

**MC Customer Information - With Serial No. and Claim Name
ACTIVE CLAIMS**

Run Date: 09/06/2013 06:57 AM

Page 1 of 2

Admin State: AZ
Geo State: AZ

SORRELL JAMES
PO BOX 4566
FORT SMITH, AR 7291

CUSTOMER ID: 68442

<u>Serial No.</u>	<u>Claim Name/Number</u>	<u>Lead Serial No.</u>	<u>Disposition</u>
AMC396704	ORO 9	AMC396704	ACTIVE
AMC396705	ORO 10	AMC396704	ACTIVE
AMC396706	ORO 11	AMC396704	ACTIVE
AMC396707	ORO 12	AMC396704	ACTIVE
AMC396708	ORO 13	AMC396704	ACTIVE
AMC396709	ORO 14	AMC396704	ACTIVE
AMC396710	ORO 17	AMC396704	ACTIVE
AMC396711	ORO 20	AMC396704	ACTIVE
AMC396712	ORO 21	AMC396704	ACTIVE
AMC396714	ORO 22	AMC396704	ACTIVE
AMC396715	ORO 23	AMC396704	ACTIVE
AMC396716	ORO 24	AMC396704	ACTIVE
AMC396717	ORO 25	AMC396704	ACTIVE
AMC396718	ORO 26	AMC396704	ACTIVE
AMC396719	ORO 27	AMC396704	ACTIVE
AMC396720	ORO 28	AMC396704	ACTIVE
AMC396721	ORO 29	AMC396704	ACTIVE
AMC396722	ORO 30	AMC396704	ACTIVE
AMC396723	ORO 31	AMC396704	ACTIVE
AMC396724	ORO 32	AMC396704	ACTIVE
AMC396725	ORO 33	AMC396704	ACTIVE
AMC396726	ORO 34	AMC396704	ACTIVE
AMC396727	ORO 35	AMC396704	ACTIVE
AMC396728	ORO 36	AMC396704	ACTIVE
AMC396729	ORO 37	AMC396704	ACTIVE
AMC396730	ORO 38	AMC396704	ACTIVE
AMC396731	ORO 39	AMC396704	ACTIVE

Number of ACTIVE cases: 27

SORRELL JAMES D
PO BOX 4566
FORT SMITH, AR 7291

Paid on 19 claims

CUSTOMER ID: 68444

<u>Serial No.</u>	<u>Claim Name/Number</u>	<u>Lead Serial No.</u>	<u>Disposition</u>
AMC381147	ORO #40	AMC381147	ACTIVE
AMC381148	ORO #41	AMC381147	ACTIVE
AMC383672	ORO #1	AMC383672	ACTIVE
AMC383673	ORO #2	AMC383672	ACTIVE
AMC383674	ORO #3	AMC383672	ACTIVE
AMC383675	ORO #4	AMC383672	ACTIVE
AMC383676	ORO #5	AMC383672	ACTIVE
AMC383677	ORO #6	AMC383672	ACTIVE
AMC383678	ORO #7	AMC383672	ACTIVE
AMC383679	ORO #8	AMC383672	ACTIVE
AMC383686	ORO #15	AMC383672	ACTIVE
AMC383687	ORO #16	AMC383672	ACTIVE
AMC383689	ORO 18	AMC383672	ACTIVE
AMC383690	ORO 19	AMC383672	ACTIVE

14

HELLIX VENTURES INC.

125A - 1030 Denman Street
Vancouver, BC V6G 2M6
604 683 6657

A/c 403 940

396704

381147

383672

July 12, 2012

BLM
Arizona State Office
One North Central Avenue Suite 800
Phoenix, AZ
85004-4427

VIA: UPS

BLM Contact: 602 417 9200

RE: MAINTENANCE FEE PAYMENT FORMS

Dear Sir or Madam:

I hereby attach Maintenance Fee Payment forms for two sets of claims in Santa Cruz County. Please see documentation on the particulars of the claims attached to the forms.

There are 77 claims named M 1 through M 77 filed in the name of Hellix Ventures USA, Inc.

There are 41 claims named Oro 1 through Oro 41 filed in the name of James Sorrell

We would like our mailing address on these claims to be listed as the Vancouver address and telephone number as that is our head office.

MAILING ADDRESS: Hellix Ventures Inc.
Head Office
125A - 1030 Denman Street
Vancouver, BC V6G 2M6

I would be happy to provide a credit card number for the filing of these claims (I believe the total amount is \$16,520 (\$140 x 118 claims) but did not want the number on this correspondence.

Please call me at 604 736 6255 upon receipt of these documents and I will provide the credit card number at that time. Please leave a voicemail if I am not there. I will get right back to you.

Yours truly,


E. Koplovich

ENTERED INTO COMPUTER

JUL 18 2012 *pb*

Enclosures

RECEIVED
BLM AZ STATE OFFICE
2012 JUL 17 P 2:19
PHOENIX, ARIZONA

WALTER BRENNER

MAINTENANCE FEE PAYMENT

RECEIVED
BLM AZ STATE OFFICE
2012 JUL 17 P 2:19
PHOENIX, ARIZONA

BLM
Date
Stamp

CLAIMANT NAME: HELLIX VENTURES USA, INC.

ADDRESS: Suite 108 – 4045 South Spencer St
Las Vegas, NV 89119

***RETURN TO:**
HELLIX VENTURES INC.
125A – 1030 Denman Street
Vancouver, BC V6G 2M6

EMAIL: info@hellixventures.com

Please see attached page for mining claim information on the M CLAIMS 1 - 77, Santa Cruz County, AZ. Total number of claims – 77.

77 claims x \$140 = \$10,780 US

**Bureau of Land Management
Arizona State Office**

www.blm.gov/az/

No. of Claims: 77 x \$140 = 10,780
Check No: CC Init. SC
Receipt No.: 2610223

For BLM Use Only

**Form: MCF112
Revised July 2009**

AMC 403940

HELLIX VENTURES INC.
MARGARITA PROPERTY M CLAIMS
SANTA CRUZ COUNTY, ARIZONA

Act
Lode claims
22.66A
↓

M CLAIMS	AMC#	LOCATED DATE	COUNTY INFO	TNSHIP/RANGE/SEC
M1	403940	10/8/2010	2010-07981	T23S R10E S12
M2	403941	10/8/2010	2010-07982	T23S R10E S12
M3	403942	10/6/2010	2010-07983	T23S R10E S1
M4	403943	10/6/2010	2010-07984	T23S R10E S1
M5	403944	10/6/2010	2010-07985	T23S R10E S1
M6	403945	10/6/2010	2010-07986	T23S R10E S1
M7	403946	10/8/2010	2010-07987	T23S R10E S1
M8	403947	10/8/2010	2010-07988	T23S R10E S12
M9	403948	10/8/2010	2010-07989	T23S R10E S12
M10	403949	10/11/2010	2010-07990	T23S R10E S12
M11	403950	10/6/2010	2010-07991	T23S R10E S12
M12	403951	10/6/2010	2010-07992	T23S R10E S12
M13	403952	10/6/2010	2010-07993	T23S R10E S12
M14	403953	10/6/2010	2010-07994	T23S R10E S12
M15	403954	10/6/2010	2010-07995	T23S R10E S12
M16	403955	10/6/2010	2010-07996	T23S R10E S1
M17	403956	10/6/2010	2010-07997	T23S R10E S1
M18	403957	10/6/2010	2010-07998	T23S R10E S1
M19	403958	10/6/2010	2010-07999	T23S R10E S1
M20	403959	10/8/2010	2010-08000	T23S R10E S1, 12
M21	403960	10/8/2010	2010-08001	T23S R10E S1, 12
M22	403961	10/8/2010	2010-08002	T23S R10E S12
M23	403962	10/11/2010	2010-08003	T23S R10E S12
M24	403963	10/6/2010	2010-08004	T23S R10E S12
M25	403964	10/6/2010	2010-08005	T23S R10E S12
M26	403965	10/6/2010	2010-08006	T23S R10E S12
M27	403966	10/6/2010	2010-08007	T23S R10E S12
M28	403967	10/6/2010	2010-08008	T23S R10E S12
M29	403968	10/10/2010	2010-08009	T23S R11E S6, T23S R10E S1
M30	403969	10/8/2010	2010-08010	T23S R11E S6, T23S R10E S1
M31	403970	10/8/2010	2010-08011	T23S R11E S6, T23S R10E S1
M32	403971	10/8/2010	2010-08012	T23S R11E S6, T23S R10E S1
M33	403972	10/10/2010	2010-08013	T23S R11E S6, T23S R10E S1
M34	403973	10/10/2010	2010-08014	T23S R11E S6, T23S R10E S1
M35	403974	10/10/2010	2010-08015	T23S R11E S6, T23S R10E S1
M36	403975	10/10/2010	2010-08016	T23S R11E S6,7,12, T23S R10E S1
M37	403976	10/10/2010	2010-08017	T23S R11E S7, T23S R10E S12
M38	403977	10/11/2010	2010-08018	T23S R11E S7

RECEIVED
BLM AZ STATE OFFICE
2012 JUL 17 P 2:19
PHOENIX, ARIZONA

ENTERED INTO COMPUTER

JUL 18 2012 PB

Lode Claims
20.66 A South
↓

M39	403978	10/11/2010	2010-08019	T23S R11E S7, T23S R10E S12
M40	403979	10/11/2010	2010-08020	T23S R11E S7
M41	403980	10/11/2010	2010-08021	T23S R11E S7
M42	403981	10/11/2010	2010-08022	T23S R11E S7, T23S R10E S12
M43	403982	10/11/2010	2010-08023	T23S R11E S7, T23S R10E S12
M44	403983	10/10/2010	2010-08024	T23S R11E S6
M45	403984	10/10/2010	2010-08025	T23S R11E S6
M46	403985	10/8/2010	2010-08026	T23S R11E S6
M47	403986	10/8/2010	2010-08027	T23S R11E S6
M48	403987	10/11/2010	2010-08028	T23S R11E S7
M49	403988	10/11/2010	2010-08029	T23S R11E S7
M50	403989	10/11/2010	2010-08030	T23S R11E S7
M51	403990	10/11/2010	2010-08031	T23S R11E S7
M52	403991	10/12/2010	2010-08032	T23S R11E S7
M53	403992	10/12/2010	2010-08033	T23S R11E S7
M54	403993	10/12/2010	2010-08034	T23S R11E S7, 18
M55	403994	10/13/2010	2010-08035	T23S R11E S6
M56	403995	10/13/2010	2010-08036	T23S R11E S6
M57	403996	10/13/2010	2010-08037	T23S R11E S6
M58	403997	10/12/2010	2010-08038	T23S R11E S7, 8
M59	403998	10/12/2010	2010-08039	T23S R11E S7, 8
* M60	^{should be} 403999 404099x	10/12/2010	2010-08040	T23S R11E S7, 8, 18
M61	404000	10/13/2010	2010-08041	T23S R11E S5, 6
M62	404001	10/13/2010	2010-08042	T23S R11E S5, 6
M63	404002	10/13/2010	2010-08043	T23S R11E S5, 6
M64	404003	10/13/2010	2010-08044	T23S R11E S5, 6
M65	404004	10/13/2010	2010-08045	T23S R11E S8
M66	404005	10/13/2010	2010-08046	T23S R11E S8
M67	404006	10/13/2010	2010-08047	T23S R11E S8, 17
M68	404007	10/13/2010	2010-08048	T23S R11E S5
M69	404008	10/13/2010	2010-08049	T23S R11E S5
M70	404009	10/13/2010	2010-08050	T23S R11E S5
M71	404010	10/13/2010	2010-08051	T23S R11E S5, 8
M72	404011	10/13/2010	2010-08052	T23S R11E S8
M73	404012	10/13/2010	2010-08053	T23S R11E S8
M74	404013	10/12/2010	2010-08054	T23S R11E S8
M75	404014	10/12/2010	2010-08055	T23S R11E S8
M76	404015	10/12/2010	2010-08056	T23S R11E S8
M77	404016	10/12/2010	2010-08057	T23S R11E S8

20.66 A
Lode Claims
↑

RECEIVED
BLM AZ STATE OFFICE
2012 JUL 17 P 2:19
PHOENIX, ARIZONA

Amc 396704
381147
383672

MAINTENANCE FEE PAYMENT

RECEIVED
BLM AZ STATE OFFICE
2012 JUL 17 P 2:19
PHOENIX, ARIZONA

BLM
Date
Stamp

CLAIMANT NAME: JAMES SORRELL
ADDRESS: Box 4566,
Fort Smith, Arkansas, USA 79214

***RETURN TO:**
HELLIX VENTURES INC.
125A - 1030 Denman Street
Vancouver, BC V6G 2M6

EMAIL: info@hellixventures.com

***Please see attached page for mining claim information on the ORO CLAIMS 1 - 41,
Santa Cruz County, AZ. Total number of claims - 41.

41 claims x \$140 = \$5740 US

ENTERED INTO COMPUTER
JUL 18 2012 PB

**Bureau of Land Management
Arizona State Office**

No. of Claims: 41 x \$140 = 5740
Check No: CC Init. SC
Receipt No.: 2610223

www.blm.gov/az/

For BLM Use Only

HELLIX VENTURES INC.

Locations in Sections 5, 6, 7 and 8 of Township 23 South, Range 11 East, G&SR Mer., in the
Oro Blanco Mining District, Santa Cruz County, Arizona

<i>All Lode Claims</i> <i>20.66A</i>	Name of Claim	Book	Page	A MC No.
J	Oro # 1	2007	06209	383672
	Oro # 2	2007	06210	383673
	Oro # 3	2007	06211	383674
	Oro # 4	2007	06212	383675
	Oro # 5	2007	06213	383676
	Oro # 6	2007	06214	383677
	Oro # 7	2007	06215	383678
	Oro # 8	2007	06216	383679
	Oro 9	2009	03381	396704
	Oro 10	2009	03393	396705
	Oro 11	2009	03389	396706
	Oro 12	2009	03375	396707
	Oro 13	2009	03385	396708
	Oro 14	2009	03380	396709
	Oro # 15	2007	06223	383686
	Oro # 16	2007	06224	383687
	Oro 17	2009	03402	396710
	Oro 18	2007	06226	383689
	Oro 19	2007	06227	383690
	Oro 20	2009	03383	396711
	Oro 21	2009	03391	396712
	Oro 22	2009	03377	396714
	Oro 23	2009	03390	396715
	Oro 24	2009	03387	396716
	Oro 25	2009	03376	396717
	Oro 26	2009	03392	396718
	Oro 27	2009	03394	396719
	Oro 28	2009	03398	396720
	Oro 29	2009	03401	396721
	Oro 30	2009	03379	396722
	Oro 31	2009	03378	396723
	Oro 32	2009	03400	396724
	Oro 33	2009	03388	396725
	Oro 34	2009	03399	396726
	Oro 35	2009	03395	396727
	Oro 36	2009	03396	396728
	Oro 37	2009	03386	396729
	Oro 38	2009	03384	396730
	Oro 39	2009	03382	396731
	Oro # 40	2007	01506	381147
<i>Lode claims</i> <i>20.66</i>	Oro # 41	2007	01507	381148

RECEIVED
BLM AZ STATE OFFICE
2012 JUL 17 P 2:19
PHOENIX, ARIZONA

41/60

This envelope is for use with the following services:

Cette enveloppe peut être utilisée pour les services suivants :

Extremely Urgent
Extrêmement urgent

Call 1-800-PICK-UPS® or visit **UPS.com**®

- The UPS EXPRESS ENVELOPE is to be used for documents only.
- There is no limit to the weight or the number of pages that can be used for documents.
- Do not send cash or cash equivalent.

Do not use this envelope for:

- UPS Standard
- UPS 3 Day Select™
- UPS Worldwide Expedited™

MAINTENANCE FEE PAYMENT

Place UPS shipping documentation here

International Shipping Notice — Carriage hereunder may be subject to
Avis sur l'expédition d'envois internationaux — Le transport effectué en vertu

UPS Worldwide Express Plus™
UPS Worldwide Express™
UPS Express™

HELLIX VENTURES INC
PHONE: 604-818-2617
125A - 1030 DENMAN STREET
VANCOUVER BC V6G2M6

SHIP TO
TAX ID:
BLM - ARIZONA STATE OFFICE
PHONE: (.)
ONE NORTH CENTRAL AVENUE
SUITE 800
PHOENIX AZ 850044427
UNITED STATES


BILLING OPTION
PREPAID
FREIGHT: SHIPPER 6653W1 CA
DUTY/TAX: RECEIVER US
SOLD TO
SAME AS SHIP TO

QTY	DESCRIPTION	DATE:	U/M	UNIT VALUE
		12/JUL/2012		
TOTAL INVOICE AMOUNT:				0.00
CURRENCY:				



NO. OF PKGS: 1
TERMS OF SALE:
REMARKS:

SIGNATURE: .. *



ACTUAL WT.: ENVELOP
DECLARED VALUE: 0.00
PSO #: EDIS K.
REFERENCE 2:
SERVICE LEVEL: SAVER
DECLARATION: DOCUMENTS ONLY
126653W10994261986 0.0 LB

KEY ENTRY COPY EDI-DOC

UPS Worldwide Express Plus™
UPS Worldwide Express™

HELLIX VENTURES INC
PHONE: 604-818-2617
125A - 1030 DENMAN STREET
VANCOUVER BC V6G2M6
CANADA

SHIP TO
BLM - ARIZONA STATE OFFICE
ONE NORTH CENTRAL AVENUE
SUITE 800
PHOENIX AZ 85004-4427
UNITED STATES

LTR 1 OF 1
SHP#: 6653 W1TP CNP
DATE: 12 JUL 2012



AZ 850 9-04



UPS SAVER

TRACKING #: 1Z 665 3W1 D9 9425 1986

1P



BILLING: P/P RECEIVER 6653W1
DESC: DOCUMENTS ONLY
SIGNATURE REQUIRED
PSO #: EDIS K.



EDI-DOC

SAVER 1Z 665 3W1 D9 9425 1986

Contains recycled paper
Contient du papier recyclé



Synchronizing the world of commerce
Synchronisation du monde des affaires

Express Envelope
Enveloppe exprès

HELLIX VENTURES INC.
125A - 1030 Denman Street
Vancouver, BC V6G 2M6

MAINTENANCE FEE
PAYMENT

BLM - ARIZONA STATE OFFICE
ONE NORTH CENTRAL AVENUE
SUITE 800
PHOENIX, AZ 85004-4427

RECEIVED
BLM AZ STATE OFFICE
2012 JUL 19 A 7 24
PHOENIX, ARIZONA

United States Department of the Interior
 Bureau of Land Management
 LANDS/RECREATION & PLANNING
 ONE N CENTRAL AVE
 PHOENIX, AZ 85004 -2203
 Phone: 602-417-9200

Receipt

No: 2610223

Transaction #: 2690382		ENTERED INTO COMPUTER
Date of Transaction: 07/17/2012		
CUSTOMER:		JUL 18 2012 <i>JB</i>
HELLIX VENTURES INC 125A-1030 DENMAN STREET VANCOUVER BC,NS V6G 2M6 CA		

LINE #	QTY	DESCRIPTION	REMARKS	UNIT PRICE	TOTAL
1	1.00	LOCATABLE MINERALS / MINING CLAIMS-NOT NEW-UNADJUD,ONE AUTH NO. ONLY / MINING CLAIM MONEY RECEIVED CASES: AMC403940/\$16520.00	MAINT (118) 2013	- n/a -	16520.00
TOTAL:					\$16,520.00

PAYMENT INFORMATION			
NOTE: Items will appear on credit card statement as "Bureau of Land Mgmt CO".			
1	AMOUNT:	16520.00	POSTMARKED: N/A
	TYPE:	CREDIT CARD	RECEIVED: 07/16/2012
	NAME:	HELLIX VENTURES INC 125A-1030 DENMAN STREET VANCOUVER BC NS V6G 2M6 CA	
	CARD NO:	XXXXXXXXXXXX1835	AUTH CODE: 02591S
	NAME ON CARD:	WALTER BRENNER	
	EXPIRES:	08/2013	
	SIGNATURE:		

REMARKS

This receipt was generated by the automated BLM Collections and Billing System and is a paper representation of a portion of the official electronic record contained therein.

DEPARTMENT OF THE INTERIOR
BUREAU OF LAND MANAGEMENT
MINING CLAIMS

MC Customer Information - With Serial No. and Claim Name
ACTIVE CLAIMS

Run Date: 07/18/2012 10:18 AM

Page 3 of :

<u>Serial No.</u>	<u>Claim Name/Number</u>	<u>Lead Serial No.</u>	<u>Disposition</u>
AMC396725	ORO 33	AMC396704	ACTIVE
AMC396726	ORO 34	AMC396704	ACTIVE
AMC396727	ORO 35	AMC396704	ACTIVE
AMC396728	ORO 36	AMC396704	ACTIVE
AMC396729	ORO 37	AMC396704	ACTIVE
AMC396730	ORO 38	AMC396704	ACTIVE
AMC396731	ORO 39	AMC396704	ACTIVE

Number of ACTIVE cases: 27

SORRELL JAMES D
PO BOX 4566
FORT SMITH, AR 72914

CUSTOMER ID: 68444

<u>Serial No.</u>	<u>Claim Name/Number</u>	<u>Lead Serial No.</u>	<u>Disposition</u>
AMC381147	ORO #40	AMC381147	ACTIVE
AMC381148	ORO #41	AMC381147	ACTIVE
AMC383672	ORO #1	AMC383672	ACTIVE
AMC383673	ORO #2	AMC383672	ACTIVE
AMC383674	ORO #3	AMC383672	ACTIVE
AMC383675	ORO #4	AMC383672	ACTIVE
AMC383676	ORO #5	AMC383672	ACTIVE
AMC383677	ORO #6	AMC383672	ACTIVE
AMC383678	ORO #7	AMC383672	ACTIVE
AMC383679	ORO #8	AMC383672	ACTIVE
AMC383686	ORO #15	AMC383672	ACTIVE
AMC383687	ORO #16	AMC383672	ACTIVE
AMC383689	ORO 18	AMC383672	ACTIVE
AMC383690	ORO 19	AMC383672	ACTIVE

Number of ACTIVE cases: 14

DEPARTMENT OF THE INTERIOR
BUREAU OF LAND MANAGEMENT
MINING CLAIMS

MC Customer Information - With Serial No. and Claim Name
ACTIVE CLAIMS

Page 1 of 3

Run Date: 07/18/2012 10:18 AM

Admin State: AZ
Geo State: AZ

HELLIX VENTURES INC
4045 SPENCER ST
LAS VEGAS, NV 89119

CUSTOMER ID: 2309710

Serial No.	Claim Name/Number	Lead Serial No.	Disposition
AMC403940	M 1	AMC403940	ACTIVE
AMC403941	M 2	AMC403940	ACTIVE
AMC403942	M 3	AMC403940	ACTIVE
AMC403943	M 4	AMC403940	ACTIVE
AMC403944	M 5	AMC403940	ACTIVE
AMC403945	M 6	AMC403940	ACTIVE
AMC403946	M 7	AMC403940	ACTIVE
AMC403947	M 8	AMC403940	ACTIVE
AMC403948	M 9	AMC403940	ACTIVE
AMC403949	M 10	AMC403940	ACTIVE
AMC403950	M 11	AMC403940	ACTIVE
AMC403951	M 12	AMC403940	ACTIVE
AMC403952	M 13	AMC403940	ACTIVE
AMC403953	M 14	AMC403940	ACTIVE
AMC403954	M 15	AMC403940	ACTIVE
AMC403955	M 16	AMC403940	ACTIVE
AMC403956	M 17	AMC403940	ACTIVE
AMC403957	M 18	AMC403940	ACTIVE
AMC403958	M 19	AMC403940	ACTIVE
AMC403959	M 20	AMC403940	ACTIVE
AMC403960	M 21	AMC403940	ACTIVE
AMC403961	M 22	AMC403940	ACTIVE
AMC403962	M 23	AMC403940	ACTIVE
AMC403963	M 24	AMC403940	ACTIVE
AMC403964	M 25	AMC403940	ACTIVE
AMC403965	M 26	AMC403940	ACTIVE
AMC403966	M 27	AMC403940	ACTIVE
AMC403967	M 28	AMC403940	ACTIVE
AMC403968	M 29	AMC403940	ACTIVE
AMC403969	M 30	AMC403940	ACTIVE
AMC403970	M 31	AMC403940	ACTIVE
AMC403971	M 32	AMC403940	ACTIVE
AMC403972	M 33	AMC403940	ACTIVE
AMC403973	M 34	AMC403940	ACTIVE
AMC403974	M 35	AMC403940	ACTIVE
AMC403975	M 36	AMC403940	ACTIVE
AMC403976	M 37	AMC403940	ACTIVE
AMC403977	M 38	AMC403940	ACTIVE
AMC403978	M 39	AMC403940	ACTIVE
AMC403979	M 40	AMC403940	ACTIVE
AMC403980	M 41	AMC403940	ACTIVE
AMC403981	M 42	AMC403940	ACTIVE
AMC403982	M 43	AMC403940	ACTIVE
AMC403983	M 44	AMC403940	ACTIVE
AMC403984	M 45	AMC403940	ACTIVE
AMC403985	M 46	AMC403940	ACTIVE
AMC403986	M 47	AMC403940	ACTIVE
AMC403987	M 48	AMC403940	ACTIVE

NO WARRANTY IS MADE BY BLM FOR USE OF THE DATA
FOR PURPOSES NOT INTENDED BY BLM.

DEPARTMENT OF THE INTERIOR
BUREAU OF LAND MANAGEMENT
MINING CLAIMS

MC Customer Information - With Serial No. and Claim Name
ACTIVE CLAIMS

Page 2 of 3

Run Date: 07/18/2012 10:18 AM

Serial No.	Claim Name/Number	Lead Serial No.	Disposition
AMC403988	M 49	AMC403940	ACTIVE
AMC403989	M 50	AMC403940	ACTIVE
AMC403990	M 51	AMC403940	ACTIVE
AMC403991	M 52	AMC403940	ACTIVE
AMC403992	M 53	AMC403940	ACTIVE
AMC403993	M 54	AMC403940	ACTIVE
AMC403994	M 55	AMC403940	ACTIVE
AMC403995	M 56	AMC403940	ACTIVE
AMC403996	M 57	AMC403940	ACTIVE
AMC403997	M 58	AMC403940	ACTIVE
AMC403998	M 59	AMC403940	ACTIVE
AMC403999	M 60	AMC403940	ACTIVE
AMC404000	M 61	AMC403940	ACTIVE
AMC404001	M 62	AMC403940	ACTIVE
AMC404002	M 63	AMC403940	ACTIVE
AMC404003	M 64	AMC403940	ACTIVE
AMC404004	M 65	AMC403940	ACTIVE
AMC404005	M 66	AMC403940	ACTIVE
AMC404006	M 67	AMC403940	ACTIVE
AMC404007	M 68	AMC403940	ACTIVE
AMC404008	M 69	AMC403940	ACTIVE
AMC404009	M 70	AMC403940	ACTIVE
AMC404010	M 71	AMC403940	ACTIVE
AMC404011	M 72	AMC403940	ACTIVE
AMC404012	M 73	AMC403940	ACTIVE
AMC404013	M 74	AMC403940	ACTIVE
AMC404014	M 75	AMC403940	ACTIVE
AMC404015	M 76	AMC403940	ACTIVE
AMC404016	M 77	AMC403940	ACTIVE

Number of ACTIVE cases: 77

SORRELL JAMES
PO BOX 4566
FORT SMITH, AR 72921

CUSTOMER ID: 68442

Serial No.	Claim Name/Number	Lead Serial No.	Disposition
AMC396704	ORO 9	AMC396704	ACTIVE
AMC396705	ORO 10	AMC396704	ACTIVE
AMC396706	ORO 11	AMC396704	ACTIVE
AMC396707	ORO 12	AMC396704	ACTIVE
AMC396708	ORO 13	AMC396704	ACTIVE
AMC396709	ORO 14	AMC396704	ACTIVE
AMC396710	ORO 17	AMC396704	ACTIVE
AMC396711	ORO 20	AMC396704	ACTIVE
AMC396712	ORO 21	AMC396704	ACTIVE
AMC396714	ORO 22	AMC396704	ACTIVE
AMC396715	ORO 23	AMC396704	ACTIVE
AMC396716	ORO 24	AMC396704	ACTIVE
AMC396717	ORO 25	AMC396704	ACTIVE
AMC396718	ORO 26	AMC396704	ACTIVE
AMC396719	ORO 27	AMC396704	ACTIVE
AMC396720	ORO 28	AMC396704	ACTIVE
AMC396721	ORO 29	AMC396704	ACTIVE
AMC396722	ORO 30	AMC396704	ACTIVE
AMC396723	ORO 31	AMC396704	ACTIVE
AMC396724	ORO 32	AMC396704	ACTIVE

NO WARRANTY IS MADE BY BLM FOR USE OF THE DATA
FOR PURPOSES NOT INTENDED BY BLM.

Message:

118 ROWS RETRIEVED

CBS Export Results Report

Include Resolved Records

Record Status

- Error Records (E/M/I)
- Accepted Records (A/W)
- "On Hold" Records (H)
- All Records (for s/n or receipt nr)
- Exported, No Results From CBS
- New (not yet exported)

Enter export Date (mm/dd/yyyy)

Serial Number match (optional)

Receipt Nr (optional)

Export Nr (exclusive)

LR2000 User (defaults to login)

Search Criteria

Responsible Area (Errors Only)

- User (U,X)
- Programmer (P,X)
- All (U,P,X)

[User Guide](#)

	Resend?	Export Nr	A/D	Serial Nr	Mult	Code	S Amount	Remarks	Receipt Nr	LR2000 User	#Msg	Resolved?	OK	Stat1	Area	CBS Msg 1	Stat2	Area	Msg 2	CBS 392 ID	392 \$ Amt	Action Update Date	Resend	Resend Orig
1	<input type="checkbox"/>	3535245	A	AMC403940		682	140.00	2013	2610223	PAULINEB		<input type="checkbox"/>								1808437	16520.00	7/18/2012 13:15		
2	<input type="checkbox"/>	3535246	A	AMC403941		682	140.00	2013	2610223	PAULINEB		<input type="checkbox"/>								1808437	16520.00	7/18/2012 13:15		
3	<input type="checkbox"/>	3535247	A	AMC403942		682	140.00	2013	2610223	PAULINEB		<input type="checkbox"/>								1808437	16520.00	7/18/2012 13:15		
4	<input type="checkbox"/>	3535248	A	AMC403943		682	140.00	2013	2610223	PAULINEB		<input type="checkbox"/>								1808437	16520.00	7/18/2012 13:15		
5	<input type="checkbox"/>	3535249	A	AMC403944		682	140.00	2013	2610223	PAULINEB		<input type="checkbox"/>								1808437	16520.00	7/18/2012 13:15		
6	<input type="checkbox"/>	3535250	A	AMC403945		682	140.00	2013	2610223	PAULINEB		<input type="checkbox"/>								1808437	16520.00	7/18/2012 13:15		
7	<input type="checkbox"/>	3535251	A	AMC403946		682	140.00	2013	2610223	PAULINEB		<input type="checkbox"/>								1808437	16520.00	7/18/2012 13:15		
8	<input type="checkbox"/>	3535252	A	AMC403947		682	140.00	2013	2610223	PAULINEB		<input type="checkbox"/>								1808437	16520.00	7/18/2012 13:15		
9	<input type="checkbox"/>	3535253	A	AMC403948		682	140.00	2013	2610223	PAULINEB		<input type="checkbox"/>								1808437	16520.00	7/18/2012 13:15		
10	<input type="checkbox"/>	3535254	A	AMC403949		682	140.00	2013	2610223	PAULINEB		<input type="checkbox"/>								1808437	16520.00	7/18/2012 13:15		
11	<input type="checkbox"/>	3535255	A	AMC403950		682	140.00	2013	2610223	PAULINEB		<input type="checkbox"/>								1808437	16520.00	7/18/2012 13:15		
12	<input type="checkbox"/>	3535256	A	AMC403951		682	140.00	2013	2610223	PAULINEB		<input type="checkbox"/>								1808437	16520.00	7/18/2012 13:15		
13	<input type="checkbox"/>	3535257	A	AMC403952		682	140.00	2013	2610223	PAULINEB		<input type="checkbox"/>								1808437	16520.00	7/18/2012 13:15		
14	<input type="checkbox"/>	3535258	A	AMC403953		682	140.00	2013	2610223	PAULINEB		<input type="checkbox"/>								1808437	16520.00	7/18/2012 13:15		
15	<input type="checkbox"/>	3535259	A	AMC403954		682	140.00	2013	2610223	PAULINEB		<input type="checkbox"/>								1808437	16520.00	7/18/2012 13:15		
16	<input type="checkbox"/>	3535260	A	AMC403955		682	140.00	2013	2610223	PAULINEB		<input type="checkbox"/>								1808437	16520.00	7/18/2012 13:15		
17	<input type="checkbox"/>	3535261	A	AMC403956		682	140.00	2013	2610223	PAULINEB		<input type="checkbox"/>								1808437	16520.00	7/18/2012 13:15		
18	<input type="checkbox"/>	3535262	A	AMC403957		682	140.00	2013	2610223	PAULINEB		<input type="checkbox"/>								1808437	16520.00	7/18/2012 13:15		
19	<input type="checkbox"/>	3535263	A	AMC403958		682	140.00	2013	2610223	PAULINEB		<input type="checkbox"/>								1808437	16520.00	7/18/2012 13:15		
20	<input type="checkbox"/>	3535264	A	AMC403959		682	140.00	2013	2610223	PAULINEB		<input type="checkbox"/>								1808437	16520.00	7/18/2012 13:15		

**DEPARTMENT OF THE INTERIOR
BUREAU OF LAND MANAGEMENT
MINING CLAIMS
(LIVE) Serial Register Page**

In Date/Time: 07/18/2012 02:32 PM

05-10-1872;017STAT0091;30USC26,28,34

Case Type 384101: LODE CLAIM

Claim Name: M 60

Commodity :

Case Disposition: ACTIVE

Total Acres
20.660

Serial Number

AMC403999

Lead File Number

AMC403940

Name & Address	Int Rel	% Interest
ELLIX VENTURES INC 4045 SPENCER ST STE 108 LAS VEGAS, NV 89119-5246	CLAIMANT	0.0000000

Mer Twp	Rng	Sec	Quadrant	District/Field Office	County
14	0230S	0110E	007 SE	TUCSON FO	SANTA CRUZ
14	0230S	0110E	008 SW	TUCSON FO	SANTA CRUZ
14	0230S	0110E	017 NW	TUCSON FO	SANTA CRUZ
14	0230S	0110E	018 NE	TUCSON FO	SANTA CRUZ

Act Date	Code	Action	Action Remarks	Receipt Number
01/12/2010	403	LOCATION DATE		2265762
02/20/2010	395	RECORDATION NOTICE RECD	1	2610223
07/17/2012	682	MAINTENANCE FEE/\$140	2013	2412817
08/17/2011	682	MAINTENANCE FEE/\$140	2012	2265762
12/10/2010	484	LOCATION YEAR / MAINTENANCE	2011	
04/28/2011	669	LAND STATUS CHECKED		
12/10/2010	501	ACCT ADV IN LEAD FILE	AMC403940-AMC404016;	
10/14/2010	404	COUNTY RECORDATION	2010-08040	

Line Nr Remarks

NO WARRANTY IS MADE BY BLM
FOR USE OF THE DATA FOR
PURPOSES NOT INTENDED BY BLM

HELLIX VENTURES INC.

125A - 1030 Denman Street
Vancouver, BC V6G 2M6
604 683 6657

AMC 403940
AMC 383672
AMC 396704
AMC 383672
AMC 393688
AMC 381147

August 12, 2011

BLM

Arizona State Office
One North Central Avenue Suite 800
Phoenix, AZ
85004-4427

VIA: UPS

BLM Contact: 602 417 9200

RE: MAINTENANCE FEE PAYMENT FORMS

Dear Sir or Madam:

I hereby attach Maintenance Fee Payment forms for two sets of claims in Santa Cruz County. Please see documentation on the particulars of the claims attached to the forms.

There are 77 claims named M 1 through M 77 filed in the name of Hellix Ventures USA, Inc.

There are 42 claims named Oro 1 through Oro 41 filed in the name of James Sorrell

We would like our mailing address on these claims to be listed as the Vancouver address and telephone number as that is our head office.

MAILING ADDRESS: **Hellix Ventures Inc.**
 Head Office
 125A - 1030 Denman Street
 Vancouver, BC V6G 2M6

I would be happy to provide a credit card number for the filing of these claims (I believe the total amount is \$16,660 (\$140 x 119 claims) but did not want the number on this correspondence.

Please call me at 604 736 6255 upon receipt of these documents and I will provide the credit card number at that time. Please leave a voicemail if I am not there. I will get right back to you.

Yours truly,



E. Koplovich

Enclosures

RECEIVED
BLM AZ STATE OFFICE
AUG 17 A 8:15
PHOENIX, ARIZONA

AUG 26 2011 *cm*

\$140 refund authorized for
maint fee paid on a closed
claim (AMC 396713)
RS 10-28-11

SENDER: COMPLETE THIS SECTION

- Complete items 1, 2, and 3. Also complete item 4 if Restricted Delivery is desired.
- Print your name and address on the reverse so that we can return the card to you.
- Attach this card to the back of the mailpiece, or on the front if space permits.

1. Article Addressed to:

SORRELL JAMES D
 BOX 4566
 FORT SMITH, AR 72914
 AZ931 TS AMC383672

2. Article Number
(Transfer from service label)

7009 1410 0001 7124 2759

COMPLETE THIS SECTION ON DELIVERY

A. Signature

X

J. Sorrell

 Agent Addressee

B. Received by (Printed Name)

J. Sorrell

C. Date of Delivery

11-28-11

 D. Is delivery address different from item 1? Yes
 If YES, enter delivery address below: No


3. Service Type

 Certified Mail Express Mail Registered Return Receipt for Merchandise Insured Mail C.O.D.

4. Restricted Delivery? (Extra Fee)

 Yes

UNITED STATES POSTAL SERVICE



First-Class Mail
Postage & Fees Paid
USPS
Permit No. G-10

- Sender: Please print your name, address, and ZIP+4 in this box •

BUREAU OF LAND MANAGEMENT
ARIZONA STATE OFFICE
ONE NORTH CENTRAL AVENUE
SUITE 800
PHOENIX, AZ 85004-2203



MAINTENANCE FEE PAYMENT

BLM
Date
Stamp

2011 AUG 17 A 8:16
PHOENIX, ARIZONA

RECEIVED
BLM AZ STATE OFFICE

CLAIMANT NAME: JAMES SORRELL

ADDRESS: Box 4566,
Fort Smith, Arkansas, USA 79214

***RETURN TO:**
HELLIX VENTURES INC.
125A – 1030 Denman Street
Vancouver, BC V6G 2M6

EMAIL: info@hellixventures.com

***Please see attached page for mining claim information on the ORO CLAIMS 1 - 41,
Santa Cruz County, AZ. Total number of claims – 42.***

42 claims x \$140 = \$5880 US

Bureau of Land Management
Arizona State Office

www.blm.gov/az/

No. of Claims: 119 x \$140 = 16,660
Check No.: CC Init. JMS
Receipt No.: 2412817

For BLM Use Only

Form: MCF112
Revised July 2009

42
JMS

HELLIX VENTURES INC.

Locations in Sections 5, 6, 7 and 8 of Township 23 South, Range 11 East, G&SR
Mer., in the Oro Blanco Mining District, Santa Cruz County, Arizona

Name of Claim	Book	Page	A MC No.
Oro # 1	2007	06209	383672
Oro # 2	2007	06210	383673
Oro # 3	2007	06211	383674
Oro # 4	2007	06212	383675
Oro # 5	2007	06213	383676
Oro # 6	2007	06214	383677
Oro # 7	2007	06215	383678
Oro # 8	2007	06216	383679 ✓
Oro 9	2009	03381	396704
Oro 10	2009	03393	396705
Oro 11	2009	03389	396706
Oro 12	2009	03375	396707
Oro 13	2009	03385	396708
Oro 14	2009	03380	396709 ✓
Oro # 15	2007	06223	383686
Oro # 16	2007	06224	383687 ✓
Oro 17	2009	03402	396710 ✓
Oro 18	2007	06226	383689 ✓
Oro 19	2007	06227	383690 ✓
Oro 20	2009	03383	396711 ✓
Oro 21	2009	03391	396712 ✓
Oro 21 (second location)	2009	03397	396713 ✓
Oro 22	2009	03377	396714 ✓
Oro 23	2009	03390	396715 ✓
Oro 24	2009	03387	396716 ✓
Oro 25	2009	03376	396717 ✓
Oro 26	2009	03392	396718 ✓
Oro 27	2009	03394	396719 ✓
Oro 28	2009	03398	396720 ✓
Oro 29	2009	03401	396721 ✓
Oro 30	2009	03379	396722 ✓
Oro 31	2009	03378	396723 ✓
Oro 32	2009	03400	396724 ✓
Oro 33	2009	03388	396725 ✓
Oro 34	2009	03399	396726 ✓
Oro 35	2009	03395	396727 ✓
Oro 36	2009	03396	396728 ✓
Oro 37	2009	03386	396729 ✓
Oro 38	2009	03384	396730 ✓
Oro 39	2009	03382	396731 ✓
Oro # 40	2007	01506	381147 ✓
Oro # 41	2007	01507	381148 ✓

PHOENIX, ARIZONA

RECEIVED
BLM
AZ STATE OFFICE
12/7
" "

MAINTENANCE FEE PAYMENT

RECEIVED
BLM AZ STATE OFFICE
2011 AUG 17 A 8: 5
PHOENIX, ARIZONA
BLM
Date
Stamp

CLAIMANT NAME: HELLIX VENTURES USA, INC.
ADDRESS: Suite 108 – 4045 South Spencer St
Las Vegas, NV 89119
***RETURN TO:** HELLIX VENTURES INC.
125A – 1030 Denman Street
Vancouver, BC V6G 2M6
EMAIL: info@hellixventures.com

***Please see attached page for mining claim information on the M CLAIMS 1 - 77,
Santa Cruz County, AZ. Total number of claims – 77.***

77 claims x \$140 = \$10,780 US

Bureau of Land Management
Arizona State Office

www.blm.gov/az/

No. of Claims: _____ x \$140 = _____
Check No: _____ Init. _____
Receipt No.: _____

For BLM Use Only

HELLIX VENTURES INC.
MARGARITA PROPERTY M CLAIMS
SANTA CRUZ COUNTY, ARIZONA

M CLAIMS	AMC#	LOCATED DATE	COUNTY INFO	TNSHIP/RANGE/SEC
✓ M1	403940	10/8/2010	2010-07981	T23S R10E S12
M2	403941	10/8/2010	2010-07982	T23S R10E S12
M3	403942	10/6/2010	2010-07983	T23S R10E S1
M4	403943	10/6/2010	2010-07984	T23S R10E S1
M5	403944	10/6/2010	2010-07985	T23S R10E S1
M6	403945	10/6/2010	2010-07986	T23S R10E S1
M7	403946	10/8/2010	2010-07987	T23S R10E S1
M8	403947	10/8/2010	2010-07988	T23S R10E S12
M9	403948	10/8/2010	2010-07989	T23S R10E S12
M10	403949	10/11/2010	2010-07990	T23S R10E S12
M11	403950	10/6/2010	2010-07991	T23S R10E S12
M12	403951	10/6/2010	2010-07992	T23S R10E S12
M13	403952	10/6/2010	2010-07993	T23S R10E S12
M14	403953	10/6/2010	2010-07994	T23S R10E S12
M15	403954	10/6/2010	2010-07995	T23S R10E S12
M16	403955	10/6/2010	2010-07996	T23S R10E S1
M17	403956	10/6/2010	2010-07997	T23S R10E S1
M18	403957	10/6/2010	2010-07998	T23S R10E S1
M19	403958	10/6/2010	2010-07999	T23S R10E S1
M20	403959	10/8/2010	2010-08000	T23S R10E S1, 12
M21	403960	10/8/2010	2010-08001	T23S R10E S1, 12
M22	403961	10/8/2010	2010-08002	T23S R10E S12
M23	403962	10/11/2010	2010-08003	T23S R10E S12
M24	403963	10/6/2010	2010-08004	T23S R10E S12
M25	403964	10/6/2010	2010-08005	T23S R10E S12
M26	403965	10/6/2010	2010-08006	T23S R10E S12
M27	403966	10/6/2010	2010-08007	T23S R10E S12
M28	403967	10/6/2010	2010-08008	T23S R10E S12
M29	403968	10/10/2010	2010-08009	T23S R11E S6, T23S R10E S1
M30	403969	10/8/2010	2010-08010	T23S R11E S6, T23S R10E S1
M31	403970	10/8/2010	2010-08011	T23S R11E S6, T23S R10E S1
M32	403971	10/8/2010	2010-08012	T23S R11E S6, T23S R10E S1
M33	403972	10/10/2010	2010-08013	T23S R11E S6, T23S R10E S1
M34	403973	10/10/2010	2010-08014	T23S R11E S6, T23S R10E S1
M35	403974	10/10/2010	2010-08015	T23S R11E S6, T23S R10E S1
M36	403975	10/10/2010	2010-08016	T23S R11E S6,7,12, T23S R10E S1
M37	403976	10/10/2010	2010-08017	T23S R11E S7, T23S R10E S12
M38	403977	10/11/2010	2010-08018	T23S R11E S7
M39	403978	10/11/2010	2010-08019	T23S R11E S7, T23S R10E S12
M40	403979	10/11/2010	2010-08020	T23S R11E S7
✓ M41	403980	10/11/2010	2010-08021	T23S R11E S7

PHOENIX, ARIZONA

2011 AUG 17 A 8:16

RECEIVED
BLMAZ STATE OFFICE

77
[Signature]

M42	403981	10/11/2010	2010-08022	T23S R11E S7, T23S R10E S12
M43	403982	10/11/2010	2010-08023	T23S R11E S7, T23S R10E S12
M44	403983	10/10/2010	2010-08024	T23S R11E S6
M45	403984	10/10/2010	2010-08025	T23S R11E S6
M46	403985	10/8/2010	2010-08026	T23S R11E S6
M47	403986	10/8/2010	2010-08027	T23S R11E S6
M48	403987	10/11/2010	2010-08028	T23S R11E S7
M49	403988	10/11/2010	2010-08029	T23S R11E S7
M50	403989	10/11/2010	2010-08030	T23S R11E S7
M51	403990	10/11/2010	2010-08031	T23S R11E S7
M52	403991	10/12/2010	2010-08032	T23S R11E S7
M53	403992	10/12/2010	2010-08033	T23S R11E S7
M54	403993	10/12/2010	2010-08034	T23S R11E S7, 18
M55	403994	10/13/2010	2010-08035	T23S R11E S6
M56	403995	10/13/2010	2010-08036	T23S R11E S6
M57	403996	10/13/2010	2010-08037	T23S R11E S6
M58	403997	10/12/2010	2010-08038	T23S R11E S7, 8
M59	403998	10/12/2010	2010-08039	T23S R11E S7, 8
M60	404099	10/12/2010	2010-08040	T23S R11E S7, 8, 18
M61	404000	10/13/2010	2010-08041	T23S R11E S5, 6
M62	404001	10/13/2010	2010-08042	T23S R11E S5, 6
M63	404002	10/13/2010	2010-08043	T23S R11E S5, 6
M64	404003	10/13/2010	2010-08044	T23S R11E S5, 6
M65	404004	10/13/2010	2010-08045	T23S R11E S8
M66	404005	10/13/2010	2010-08046	T23S R11E S8
M67	404006	10/13/2010	2010-08047	T23S R11E S8, 17
M68	404007	10/13/2010	2010-08048	T23S R11E S5
M69	404008	10/13/2010	2010-08049	T23S R11E S5
M70	404009	10/13/2010	2010-08050	T23S R11E S5
M71	404010	10/13/2010	2010-08051	T23S R11E S5, 8
M72	404011	10/13/2010	2010-08052	T23S R11E S8
M73	404012	10/13/2010	2010-08053	T23S R11E S8
M74	404013	10/12/2010	2010-08054	T23S R11E S8
M75	404014	10/12/2010	2010-08055	T23S R11E S8
M76	404015	10/12/2010	2010-08056	T23S R11E S8
M77	✓ 404016	10/12/2010	2010-08057	T23S R11E S8

PHOENIX, ARIZONA

2011 AUG 17 A 8:16

RECEIVED
BLMAZ STATE OFFICE



Tina Marie
Coladonato/AZSO/AZ/BLM/D
OI

08/17/2011 02:03 PM

To info@abingtonresources.com

cc

bcc

Subject Payment Information

I am receipt of your Maintenance Fee Payments for 2012 assessment year. Please call the number below so we may collect your credit card information and get these payments processed. If I am not available, please leave your information with the Information Receptionist.

Thank you,

Tina Marie Coladonato
Bureau of Land Management
Sr. Public Contact Representative
One North Central Ave. Ste. 800
Phoenix, AZ 85004

Tel. 602.417.9200
Fax. 602.417.9556

United States Department of the Interior
 Bureau of Land Management
 LANDS/RECREATION & PLANNING
 ONE N CENTRAL AVE
 PHOENIX, AZ 85004 -2203
 Phone: 602-417-9200

Receipt

No: 2412817

Transaction #: 2488165	
Date of Transaction: 08/23/2011	
CUSTOMER:	
HELLIX VENTURES INC 125A-1030 DENMAN STREET VANCOUVER BC,NS V6G 2M6 CA	

LINE #	QTY	DESCRIPTION	REMARKS	UNIT PRICE	TOTAL
1	1.00	LOCATABLE MINERALS / MINING CLAIMS-NOT NEW-UNADJUD, ONE AUTH NO. ONLY / MINING CLAIM MONEY RECEIVED CASES: AMC383672/\$16660.00	MAINT 2012/119	- n/a -	16660.00
TOTAL:					\$16,660.00

PAYMENT INFORMATION			
NOTE: Items will appear on credit card statement as "Bureau of Land Mgmt CO".			
1	AMOUNT:	16660.00	POSTMARKED: N/A
	TYPE:	CREDIT CARD	RECEIVED: 08/23/2011
	NAME:	HELLIX VENTURES INC 125A-1030 DENMAN STREET VANCOUVER BC NS V6G 2M6 CA	
	CARD NO:	XXXXXXXXXXXX8329	AUTH CODE: 020652
	NAME ON CARD:	WALTER BRENNER	
	EXPIRES:	08/2013	
	SIGNATURE:		

REMARKS

This receipt was generated by the automated BLM Collections and Billing System and is a paper representation of a portion of the official electronic record contained therein.

*\$140 Refund Authorized
 for maint fee paid on
 closed claim AMC 396713
 RE 10-28-11*

Amc 383672
Amc 396704
Amc 381148

MAINTENANCE FEE PAYMENT

BLM
Date
Stamp

RECEIVED
BLM AZ STATE OFFICE
2010 AUG 10 P 2:52
PHOENIX, ARIZONA
RECEIVED
BLM AZ STATE OFFICE
2010 AUG -5 A 8:09
PHOENIX, ARIZONA

CLAIMANT NAME: JAMES SORRELL

ADDRESS: Box 4566,
Fort Smith, Arkansas, USA 79214

***RETURN TO:**
HELLIX VENTURES INC.
125A – 1030 Denman Street
Vancouver, BC V6G 2M6

EMAIL: info@hellixventures.com

Please see attached page for mining claim information on the ORO CLAIMS 1 - 41, Santa Cruz County, AZ. Total number of claims – 42.

Bureau of Land Management
Arizona State Office

No. of Claims: 42 x \$140 = 5,880⁰⁰
Check No: CC Init. SC
Receipt No.: 2185659

www.blm.gov/az/

For BLM Use Only

Form: MCF112
Revised July 2009

This form is available from the **Arizona Department of Mines and Mineral Resources** and may be reproduced.

HELLIX VENTURES INC.

125A – 1030 Denman Street
Vancouver, BC V6G 2M6
604 683 6657

July 31, 2010

BLM
Arizona State Office
One North Central Avenue Suite 800
Phoenix, AZ
85004-4427

VIA: UPS

BLM Contact: 602 417 9200

RECEIVED
BLM AZ STATE OFFICE
2010 AUG 10 P 2:52
PHOENIX, ARIZONA

RE: MAINTENANCE FEE PAYMENT DOCUMENTS

Dear Sir or Madam:

I hereby attach maintenance fee payment information for claims in Santa Cruz County. There are a total of 42 claim units named Oro 1 through Oro 41.

These were filed in the name of James Sorrell of Fort Smith, Arkansas.

We would like status and payment correspondence on these claims to be directed to our Vancouver office at the address and telephone number above as we have optioned the claims and are handling filings on the claims. If required, you may email info@hellixventures.com, but a telephone call would be more timely.

I would be happy to provide a credit card number for the filing of these claims (I believe the total amount is \$5,880 (\$140 x 42 claims) but did not want the number on this correspondence.

Please call me at 604 736 6255 upon receipt of these documents and I will provide the credit card number at that time. Please leave a voicemail if I am not there. I will get right back to you.

Yours truly,



E. Koplóvich

Enclosures

RECEIVED
BLM AZ STATE OFFICE
2010 AUG -5 A 8:09
PHOENIX, ARIZONA

EXHIBIT A

The Property consists of the following unpatented lode mining claims situated in Sections 5, 6, 7 and 8 of Township 23 South, Range 11 East, G&SR Mer., in the Oro Blanco Mining District, Santa Cruz County, Arizona, the location notices of which are of record with the Recorder of Santa Cruz County and the serial number assigned to the claims by the Arizona State Office of the Bureau of Land Management are as follows:

Name of Claim	Book	Page	A MC No.
Oro # 1	2007	06209	383672
Oro # 2	2007	06210	383673
Oro # 3	2007	06211	383674
Oro # 4	2007	06212	383675
Oro # 5	2007	06213	383676
Oro # 6	2007	06214	383677
Oro # 7	2007	06215	383678
Oro # 8	2007	06216	383679
Oro 9	2009	03381	396704
Oro 10	2009	03393	396705
Oro 11	2009	03389	396706
Oro 12	2009	03375	396707
Oro 13	2009	03385	396708
Oro 14	2009	03380	396709
Oro # 15	2007	06223	383686
Oro # 16	2007	06224	383687
Oro 17	2009	03402	396710
Oro 18	2007	06226	383689
Oro 19	2007	06227	383690
Oro 20	2009	03383	396711
Oro 21	2009	03391	396712
Oro 21 (second location)	2009	03397	396713
Oro 22	2009	03377	396714
Oro 23	2009	03390	396715
Oro 24	2009	03387	396716
Oro 25	2009	03376	396717
Oro 26	2009	03392	396718
Oro 27	2009	03394	396719
Oro 28	2009	03398	396720
Oro 29	2009	03401	396721
Oro 30	2009	03379	396722
Oro 31	2009	03378	396723
Oro 32	2009	03400	396724
Oro 33	2009	03388	396725
Oro 34	2009	03399	396726
Oro 35	2009	03395	396727

RECEIVED
 DL M AZ STATE OFFICE
 2010 AUG 10 P 2:58 PM
 RECEIVED
 DL M AZ STATE OFFICE
 PHOENIX, ARIZONA
 2010 AUG -5 A 8:09

36/bc

Name of Claim	Book	Page	A MC No.
Øro 36	2009	03396	396728
Øro 37	2009	03386	396729
Øro 38	2009	03384	396730
Øro 39	2009	03382	396731
Øro # 40	2007	01506	381147
Øro # 41	2007	01507	381148

The Property shall also include any mining claims located by the Optionee within an "Area of Interest" measured by one mile from the exterior boundaries of the mining claims described above.

RECEIVED
BLM AZ STATE OFFICE
2010 AUG - 5 A 8: 09
PHOENIX, ARIZONA

RECEIVED
BLM AZ STATE OFFICE
2010 AUG 10 P 2: 52
PHOENIX, ARIZONA

6/sc

United States Department of the Interior
Bureau of Land Management
 LANDS/RECREATION & PLANNING
 ONE N CENTRAL AVE
 PHOENIX, AZ 85004 -2203
 Phone:

Receipt

No: 2185659

Transaction #: 2255316	
Date of Transaction: 08/06/2010	
CUSTOMER:	EARTH DRAGON RESOURCES INC 125A-1030 DENMAN ST VANCOUVER, BC V6G 2M6 CA

LINE #	QTY	DESCRIPTION	REMARKS	UNIT PRICE	TOTAL
1	1.00	LOCATABLE MINERALS / MINING CLAIMS-NOT NEW-UNADJUD, ONE AUTH NO. ONLY / MINING CLAIM MONEY RECEIVED CASES: AMC383672/\$5880.00	MAINT (42) 2011	- n/a -	5880.00
TOTAL:					\$5,880.00

PAYMENT INFORMATION			
NOTE: Items will appear on credit card statement as "Bureau of Land Mgmt CO".			
1	AMOUNT:	5880.00	POSTMARKED: N/A
	TYPE:	CREDIT CARD	RECEIVED: 08/06/2010
	NAME:	EARTH DRAGON RESOURCES INC 125A-1030 DENMAN ST VANCOUVER BC V6G 2M6 CA	
	CARD NO:	XXXXXXXXXXXX9459	AUTH CODE: 059321
	NAME ON CARD:	WALTER BRENNER	
	EXPIRES:	08/2013	
	SIGNATURE:		

REMARKS

This receipt was generated by the automated BLM Collections and Billing System and is a paper representation of a portion of the official electronic record contained therein.

\$110. not earned

RECEIVED
 BLM AZ STATE OFFICE
 2010 AUG 10 P 2:52
 PHOENIX, ARIZONA

Treasure King Property
 Big Bug / Turkey Creek Mining Districts
 Yavapai County, Arizona

RECEIVED
 BLM AZ STATE OFFICE
 2010 AUG -5 A 8:09
 PHOENIX, ARIZONA

Claim AMC# Record Info T/R/Section Located Acres

Lode

Treasure King	AMC356410	Bk 3928p281	T11.5N R1E Sec 24	5/8/2002	20
Treasure King #2	AMC363470	Bk 4202p688	T11.5N R1E Sec 25, 36	10/23/2004	20
Treasure King #3	AMC363471	Bk 4202p689	T11.5N R1E Sec 25, 36	10/23/2004	20
Treasure King #4	AMC363472	Bk 4202p690	T11.5N R1E Sec 25, 36	10/23/2004	20
Treasure King #5	AMC363473	Bk 4202p691	T11.5N R1E Sec 36	10/23/2004	20
Treasure King #6	AMC363474	Bk 4202p692	T11.5N R1E Sec 36	10/23/2004	20
			T11N R1E Sec 1		

Placer

TK#1	AMC356669	Bk 3957p462	T11.5N R1E Sec 24, 25	9/7/2002	160
TK#2	AMC356667	Bk 3957p463	T11.5N R1E Sec 25, 36	9/7/2002	160
TK#3	AMC356668	Bk 3957p464	T11.5N R1E Sec 36	9/7/2002	160
TK#4	AMC356930	Bk 3965p702	T11.5N R1E Sec 36	9/20/2002	160

RECEIVED
 BLM AZ STATE OFFICE
 2010 AUG 10 P 2:52
 PHOENIX, ARIZONA

10/50

CC Credit Reason AZ BLM REFUND FOR \$140 TO EARTH DRAGON RESOURCES - WALTER BRENNER PAID ON
 CLOSED CLAIM AMC396713, RECEIPT#2185659, TONY SMITH @ 602-417-9355

Login ID 203

Entry Date 12/16/2010

Total Amount \$140.00

Credit Card No *****9459

Credit Card Name WALTER BRENNER

CC Expiration date 08/31/2013

Original Pay date 08/06/2010

Original Order Items

Line	Order#	AuthNos	Trans Date	Action	Amount	CostCtr	R Org	Fund	FunctArea	Receipt Reference	CBS Bill#	W BS	Type	Order Item
1	2255 316	AMC38367	08/06/ 2010	MINING CLAIM MONEY RECEIVED	\$5,88 0.00	LLAZ9 31000	LLAZ9 31000	XXXL65 00DP	L01130000. 000000				C	50562 33

Order Items To Be Generated for CC Credit

Line	Order#	AuthNos	Trans Date	Action	Amount	CostCtr	R Org	Fund	FunctArea	Receipt Reference	CBS Bill#	W BS	Type	Order Item
1	2255 316	AMC38367	12/16/ 2010	MINING CLAIM MONEY RECEIVED	\$- 140.0 0	LLAZ9 31000	LLAZ9 31000	XXXL65 00DP	L01130000. 000000				C	52337 52

AMC 383672

381147

James Sorrell
P. O. Box 4566
Fort Smith, Arkansas 72914
August 25, 2008

Bureau of Land Management
Arizona State Office
One Central Avenue
Suite 800
Phoenix, AZ 85004-4427

ATTN: Mining Claim Department

Enclosed is the annual claim maintenance fee of \$1,750.00 for the 14 lode mining claims listed below. ~~Corresponding claim plat is enclosed.~~

Name	Claim #
Oro #1	AMC 383672
Oro #2	AMC 383673
Oro #3	AMC 383674
Oro #4	AMC 383675
Oro #5	AMC 383676
Oro #6	AMC 383677
Oro #7	AMC 383678
Oro #8	AMC 383679
Oro #15	AMC 383686
Oro #16	AMC 383687
Oro #18	AMC 383689
Oro #19	AMC 383690
Oro #40	AMC 381147
Oro #41	AMC 381148

ENTERED INTO COMPUTER

SEP 13 2008


JB

PHOENIX, ARIZONA

2008 AUG 28 P 2:08

RECEIVED
BLM AZ STATE OFFICE

Thank you,


James Sorrell

Enclosures

United States Department of the Interior

Bureau of Land Management
 BUSINESS & SUPPORT SVCS DIV
 ONE N CENTRAL AVE SUITE 800
 PHOENIX, AZ 85004 -4427
 Phone: (602) 417-9200

Receipt

No: 1777293

Transaction #: 1835128	
Date of Transaction: 09/02/2008	
CUSTOMER:	JAMES SORRELL BOX 4566 FORT SMITH, AR 72914

LINE #	QTY	DESCRIPTION	REMARKS	UNIT PRICE	TOTAL
1	1.00	LOCATABLE MINERALS / MINING CLAIMS-NOT NEW-UNADJUD, ONE AUTH NO. ONLY / MINING CLAIM MONEY RECEIVED (455) CASES: AMC383672/\$1750.00	MAINT 2009 (14)	- n/a -	1750.00
TOTAL:					\$1,750.00

PAYMENT INFORMATION			
NOTE: Items will appear on credit card statement as "Bureau of Land Mgmt CO".			
1	AMOUNT:	\$1,750.00	POSTMARKED: N/A
	TYPE:	CREDIT CARD	RECEIVED: 09/02/2008
	NAME:	SORRELL, JAMES BOX 4566 FORT SMITH AR 72914	
	CARD NO:	XXXXXXXXXXXX8947	AUTH CODE: 95779B
	NAME ON CARD:	RUTH A SORRELL	
	EXPIRES:	08/31/2009	
	SIGNATURE:		

REMARKS

This receipt was generated by the automated BLM Collections and Billing System and is a paper representation of a portion of the official electronic record contained therein.

AMC 381147

AMC 383672

CLAIM	SERIAL #	CLAIM	SERIAL #
Oro #1	AMC 383672	Oro 34	AMC 383705
Oro #2	AMC 383673	Oro 35	AMC 383706
Oro #3	AMC 383674	Oro 36	AMC 383707
Oro #4	AMC 383675	Oro 37	AMC 383708
Oro #5	AMC 383676	Oro 38	AMC 383709
Oro #6	AMC 383677	Oro 39	AMC 383710
Oro #7	AMC 383678		
Oro #8	AMC 383679	Oro #40	AMC 381147 -
Oro #9	AMC 383680	Oro #41	AMC 381148
Oro #10	AMC 383681 -	Oro #42	AMC 381149
Oro #11	AMC 383682	Oro #43	AMC 381150
Oro #12	AMC 383683	Oro #44	AMC 381151
Oro #13	AMC 383684	Oro #45	AMC 381152
Oro #14	AMC 383685	Oro #46	AMC 381153
Oro #15	AMC 383686	Oro #47	AMC 381154
Oro #16	AMC 383687	Oro #48	AMC 381155
Oro 17	AMC 383688	Oro #49	AMC 381156
Oro 18	AMC 383689	Oro #50	AMC 381157 -
Oro 19	AMC 383690	Oro #51	AMC 381158
Oro 20	AMC 383691 -	Oro #52	AMC 381159
Oro 21	AMC 383692	Oro #53	AMC 381160
Oro 22	AMC 383693	Oro #54	AMC 381161
Oro 23	AMC 383694	Oro #55	AMC 381162
Oro 24	AMC 383695	Oro #56	AMC 381163
Oro 25	AMC 383696	Oro #57	AMC 381164
Oro 26	AMC 383697	Oro #58	AMC 381165
Oro 27	AMC 383698	Oro #59	AMC 381166
Oro 28	AMC 383699	Oro #60	AMC 381167 -
Oro 29	AMC 383700	Oro #61	AMC 381168
Oro 30	AMC 383701 -	Oro #62	AMC 381169
Oro 31	AMC 383702	Oro #63	AMC 381170
Oro 32	AMC 383703	Oro #64	AMC 381171
Oro 33	AMC 383704	Oro #65	AMC 381172
		Oro #66	AMC 381173

PHOENIX, ARIZONA

2007 JUL 30 P 12:44

RECEIVED
B.L.M. AZ STATE OFFICE

MAINTENANCE FEES 2008

AMERICAN GOLDRUSH CORP.
708-1155 WEST PENDER
VANCOUVER, BRITISH COLUMBIA
CANADA UGE 2PY

ENTERED INTO COMPUTER

AUG 06 2007 PB

Receipt #
1533156

United States Department of the Interior

Bureau of Land Management
 BUSINESS & SUPPORT SVCS DIV
 ONE N CENTRAL AVE SUITE 800
 PHOENIX, AZ 85004 -4427
 Phone: (602) 417-9200

Receipt

No: 1533156

Transaction #: 1584265		ENTERED INTO COMPUTER
Date of Transaction: 07/30/2007		
CUSTOMER:	AMERICAN GOLD RUSH CORP 115 W PENDER ST, STE 708 VANCOUVER, BC NS V6E2P4 CANADA	AUG 06 2007 PB & VERIFIED

LINE #	QTY	DESCRIPTION	REMARKS	UNIT PRICE	TOTAL
1	1.00	LOCATABLE MINERALS / MINING CLAIMS-NOT NEW-UNADJUD, ONE AUTH NO. ONLY / MINING CLAIM MONEY RECEIVED (455) CASES: AMC383672/\$8250.00	MAIN 2008 (66)	- n/a -	8250.00
TOTAL:					\$8,250.00

PAYMENT INFORMATION			
1	AMOUNT:	\$8,250.00	POSTMARKED: N/A
	TYPE:	CHECK	RECEIVED: 07/30/2007
	CHECK NO:	0098	
	NAME:	AMERICAN GOLD RUSH CORP 115 W PENDER ST, STE 708 VANCOUVER, BC NS V6E2P4 CANADA	

REMARKS

This receipt was generated by the automated BLM Collections and Billing System and is a paper representation of a portion of the official electronic record contained therein.

Lead #

AMC 381147. 381147 - 381173 = 27 ct

AMC 383672. 383672 - 383710 = 39 ct

ENTERED INTO COMPUTER

AUG 06 2007 PB

Total 66

Message:

66 ROWS RETRIEVED

CBS Export Results Report

Include Resolved Records

Record Status

- Error Records (E/M/I)
- Accepted Records (A/W)
- "On Hold" Records (H)
- All Records (for s/n or receipt nr)
- Exported, No Results From CBS
- New (not yet exported)

Search Criteria

Enter export Date (mm/dd/yyyy) ALL
 Serial Number match (optional)
 Receipt Nr (optional) 1533156
 Export Nr (exclusive)
 LR2000 User (defaults to login) ALL

Responsible Area (Errors Only)

- User (U,X)
- Programmer (P,X)
- All (U,P,X)

Query

Reset

[User Guide](#)

	Resend?	Export Nr	A/D	Serial Nr	Mult	Code	\$ Amount	Remarks	Receipt Nr	LR2000 User	#Msg	Resolved?	OK	Stat1
1	<input type="checkbox"/>	1299691	A	AMC381147		582	125.00	2008	1533156	P5BROWN	1	<input type="checkbox"/>		A

AMC 383815

MAINTENANCE FEE PAYMENT

Claimant Name: George P. McCormick
 Address: P.O. Box 519
 City: FREDONIA State: AZ Zip: 86022
 Telephone: 928-643-7302
 E-mail address: GRM@XPRESSWEB.COM
 Signature: [Signature]

RECEIVED
 B.L.M. AZ STATE OFFICE
 2001 JUL 19 A 8:36
 PHOENIX, ARIZONA
 BLM
 Date
 Stamp

Check here if this is a change of address.

LINE NO.	AMC NUMBER	CLAIM/SITE NAME	COUNTY RECORDER DATA (If available)	TWP	RNG	SEC
1	383815	Monday #1	B: 6836 P 970	35N	6W	8
2	383816	Monday #2	6836 972	35N	6W	8
3	383817	Monday #3	6836 974	35N	6W	8
4	383818	Sunday #1	B 6836 P 964	35N	6W	18
5	383819	Sunday #2	6836 966	35N	6W	18
6	383820	Sunday #3	6836 968	35N	6W	18
7	383821	SATURDAY #1	B: 6836 P.960	35N	6W	23
8	383822	SATURDAY #2	6836 P.962	35N	6W	23
9	383823	REA #1	B 6836 P 976	35N	6W	8
10	383824	REA #2	B 6836 P 978	35N	6W	8

List additional claims on Form MCF114.

Bureau of Land Management
 Arizona State Office
www.az.blm.gov

No. of Claims: 10 x \$125 = _____
 Check No: _____ Init. _____
 Receipt No.: _____
 For BLM Use Only

Form: MCF112
 Revised July 2005

United States Department of the Interior
 Bureau of Land Management
 BUSINESS & SUPPORT SVCS DIV
 ONE N CENTRAL AVE SUITE 800
 PHOENIX, AZ 85004 -4427
 Phone: (602) 417-9200

Receipt

No:

1528566

Transaction #: 1579426		ENTERED INTO COMPUTER
Date of Transaction: 07/20/2007		
CUSTOMER:	GEORGE MCCORMICK PO BOX 519 FREDONIA, AZ 86022	AUG 01 2007 PB

LINE #	QTY	DESCRIPTION	REMARKS	UNIT PRICE	TOTAL
1	1.00	LOCATABLE MINERALS / MINING CLAIMS-NOT NEW-UNADJUD, ONE AUTH NO. ONLY / MINING CLAIM MONEY RECEIVED (455) CASES: AMC383815/\$1500.00	MAINT 2008 (12)	- n/a -	1500.00
TOTAL:					\$1,500.00

PAYMENT INFORMATION					
1	AMOUNT:	\$1,500.00	POSTMARKED:	7/17/07 0:00	
	TYPE:	CHECK	RECEIVED:	07/19/2007	
	CHECK NO:	7064			
	NAME:	MCCORMICK, GEORGE PO BOX 519 FREDONIA AZ 86022			

REMARKS

This receipt was generated by the automated BLM Collections and Billing System and is a paper representation of a portion of the official electronic record contained therein.

Amc 383815-383826 = 12 claims

NOTICE!!

These documents have been scanned!

Do not place un-scanned documents beneath this notice!

Do not remove this notice from this file!

GPO Jacket No. 560-102
Print Order 61540
Rise Business Services, LLC
Job=AZ15 5/28/2019



Box Number= AZ15089



Claim Begin-End: AMC383672-AMC383710

5 Miscellaneous



AZ15089-5

AMC383320-AMC384443

**NO
DOCUMENTS
FOUND**

NO DOCUMENTS FOUND
NO DOCUMENTS FOUND

NOTICE!!

These documents have been scanned!

Do not place un-scanned documents beneath this notice!

Do not remove this notice from this file!

GPO Jacket No. 560-102
Print Order 61540
Rise Business Services, LLC
Job=AZ15 5/28/2019



Box Number= AZ15089



Claim Begin-End: AMC383672-AMC383710

6 Location Notices-Amendments and Supporting Documents



AZ15089-5 AMC383320-AMC384443

MINING CLAIM STATUS REPORT

Data Entry OK
MTP CHECKED BY ✓
GEO CHECKED BY ✓

LEAD SERIAL NO. AMC 383672 THROUGH AMC 383710

# <u>39</u> LODE	LOCATION FEE @ \$30 =	\$ <u>1,170</u>
# _____ PLACER	PROCESSING FEE @ \$15 =	\$ <u>585</u>
# _____ ASSOCIATION PL	MAINTENANCE FEE @ \$125 =	\$ <u>4,875</u>
# _____ MILL SITE	OVERAGE	\$ _____
# _____ TUNNEL SITE	SHORTAGE	\$ _____
	OTHER FEES	\$ _____
ENOUGH LOCATORS	TOTAL	\$ <u>6,630</u> - OK

YES [] NO []

OVER-THE-COUNTER MAIL [] TIMELY FILED: YES [] NO []

LEGAL DESCRIPTION: T 235 R 11E SEC 6, 7, 5, 8
T _____ R _____ SEC _____
T _____ R _____ SEC _____
T _____ R _____ SEC _____

BLM [] FOREST SERVICE CORNADO SUBJ TO PL 359: YES [] NO []

WILDERNESS AREA: NO YES [] _____

SPLIT ESTATE: SX [] PX [] SRHA [] OTHER [] _____ N/A []
PROPER NOTICE FILED IF LOCATED ON SRHA LANDS-YES [] NO [] N/A []

RECONVEYED MINERALS ON BLM LANDS REQUIRE OPENING ORDERS
FROM 1944 TO 1993. OPEN TO ENTRY ON: _____ N/A []

COMMENTS/STATUS: VOID [] **PARTIALLY VOID** PVT MINERALS []
WITHDRAWN LANDS [] OTHER [] Oro 22, 39, Overlap
patented mining claims

Note: All 39 claims are marked "Second Amended Relocation Notice" Treated as New Locations pd #17000
Claimant acknowledges that portions of the following claim(s) site(s) may be void or voidable. Not County Recorded as required for amendments.

Signature of claimant _____
FINAL ADJUDICATION TR DATE 1-2-2008

AMC 383672

Mar 3
Apr 30
May 31
June 12

76 Days

ST 1188 E JHA

SECOND AMENDED RELOCATION NOTICE

NOTICE IS HEREBY GIVEN that the **Oro #1** lode mining claim has been relocated by James D. Sorrell, whose current mailing address is P.O. Box 4566, Fort Smith, AR 72914. The general course of this claim is east-west and it is situated in Santa Cruz County, Arizona. A claim map is attached to this notice.

This claim is 1500 feet in length and 600 feet in width. This claim is defined by six wooden, PVC or steel post (2 inch nominal) and rock monuments, one at each corner, one at each end center, and a seventh monument where the location notice is placed. Beginning at its southeast corner, this claim bears 1500 feet west, thence 600 feet north, thence 1500 feet east, and thence 600 feet south to the point of beginning. The location monument lies 20 feet east of the west end center of this claim.

The **Oro #1** lode claim encompasses parts of the NE4, NW4, SW4, SE4 Section 6, Township 23 South, Range 11 East, Gila & Salt River Base & Meridian, Arizona.

The location of this claim with reference to some natural object or permanent monument is: The northeast corner of this claim is located approximately 2700 feet north of and 1500 feet west of the southeast corner marker of Section 6, Township 23 South, Range 11 East, Gila & Salt River Base & Meridian, Arizona.

DATED AND POSTED on the ground this 28th day of March, 2007.



David E. Wahl, Jr., as agent for James D. Sorrell, Locator

PHOENIX, AZ

2007 JUN 12 P 1:53

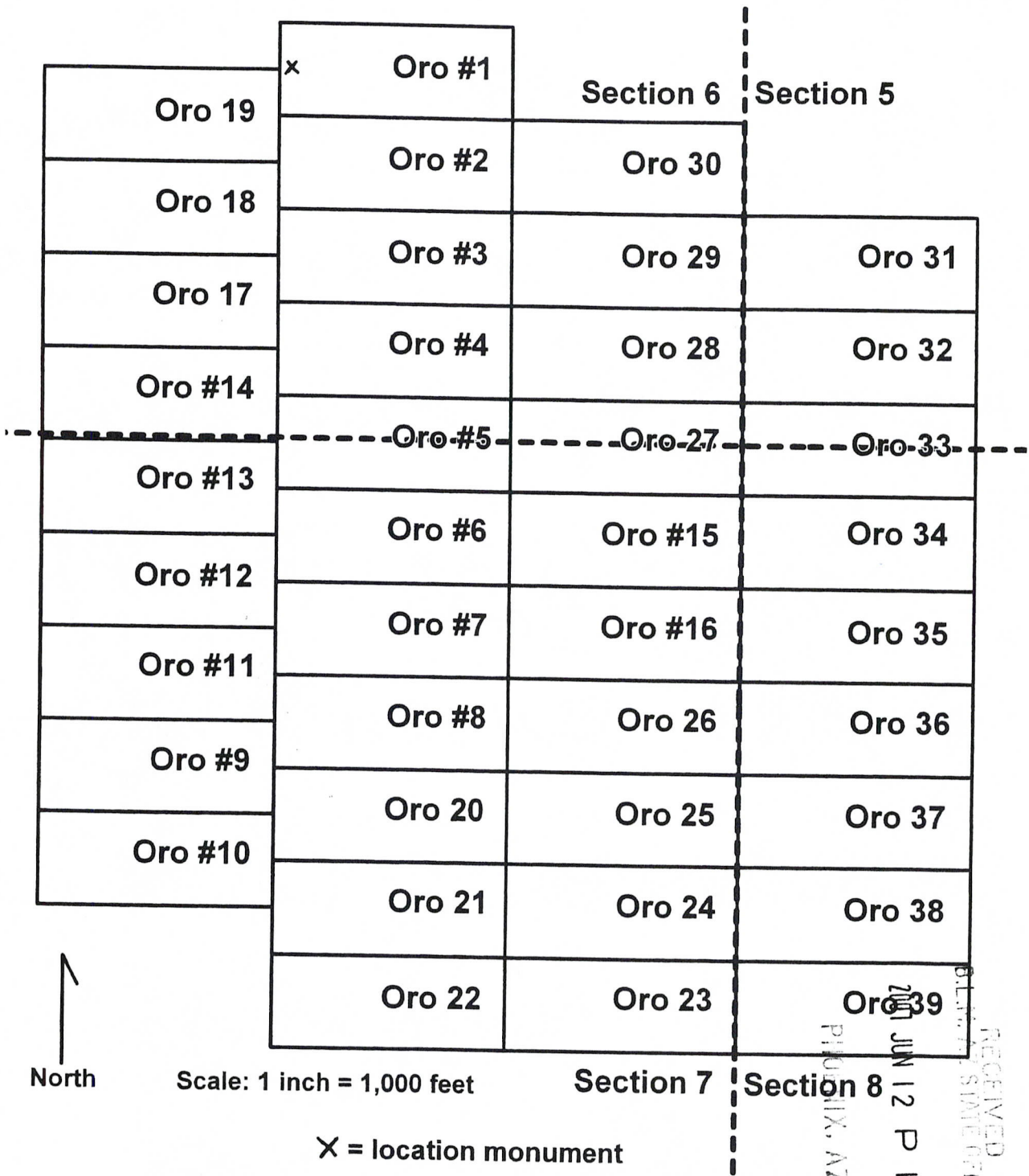
RECEIVED
B.L.M. ARIZONA STATE OFFICE

This notice is the second amendment to the relocation notice of the Oro #1, originally located on September 1, 1997, the location notice of which is recorded at Book 735, Page 905, Santa Cruz County Recorder's Office, State of Arizona, and at AMC 348014, Arizona State Office, Bureau of Land Management.

The Oro #1 was relocated on January 4, 2007 and the relocation notice first amended on January 11, 2007. The first amended relocation notice is pending recordation at Santa Cruz County Recorder's Office, State of Arizona, and is recorded at AMC 377045, Arizona State Office, Bureau of Land Management. This second amendment to the relocation notice is posted and recorded to correct errors in descriptions and recitals.

This amended relocation notice should be considered a new location notice in the event the prior relocation notices of the Oro #1 are declared void by a court or governmental agency of competent jurisdiction.

AMC 383672



AMC 383672

- 1) The above map depicts the Oro #1 lode mining claim which is located in Section(s) 6, Township 23 South, Range 11 East, Gila & Salt River Base & Meridian, Santa Cruz County, Arizona.
- 2) Location monuments are 2" x 2" (nominal) wooden posts protruding at least 4 feet above ground surface. Scale is 1 inch = 1000 feet. End center and corner monuments are wooden, PVC or steel post (2 inch nominal) and rock monuments
- 3) Bearings and distances between monuments are as depicted on the map.

SECOND AMENDED RELOCATION NOTICE

NOTICE IS HEREBY GIVEN that the **Oro #2** lode mining claim has been relocated by James D. Sorrell, whose current mailing address is P.O. Box 4566, Fort Smith, AR 72914. The general course of this claim is east-west and it is situated in Santa Cruz County, Arizona. A claim map is attached to this notice.

This claim is 1500 feet in length and 600 feet in width. This claim is defined by six wooden, PVC or steel post (2 inch nominal) and rock monuments, one at each corner, one at each end center, and a seventh monument where the location notice is placed. Beginning at its southeast corner, this claim bears 1500 feet west, thence 600 feet north, thence 1500 feet east, and thence 600 feet south to the point of beginning. The location monument lies 20 feet east of the west end center of this claim.

The **Oro #2** lode claim encompasses parts of the SE4 and SW4 Section 6, Township 23 South, Range 11 East, Gila & Salt River Base & Meridian, Arizona.

The location of this claim with reference to some natural object or permanent monument is: The northeast corner of this claim is located approximately 2100 feet north of and 1500 feet west of the southeast corner marker of Section 6, Township 23 South, Range 11 East, Gila & Salt River Base & Meridian, Arizona.

DATED AND POSTED on the ground this 28th day of March, 2007.



David E. Wahl, Jr., as agent for James D. Sorrell, Locator

PHOENIX, AZ

2007 JUN 12 P 1:54

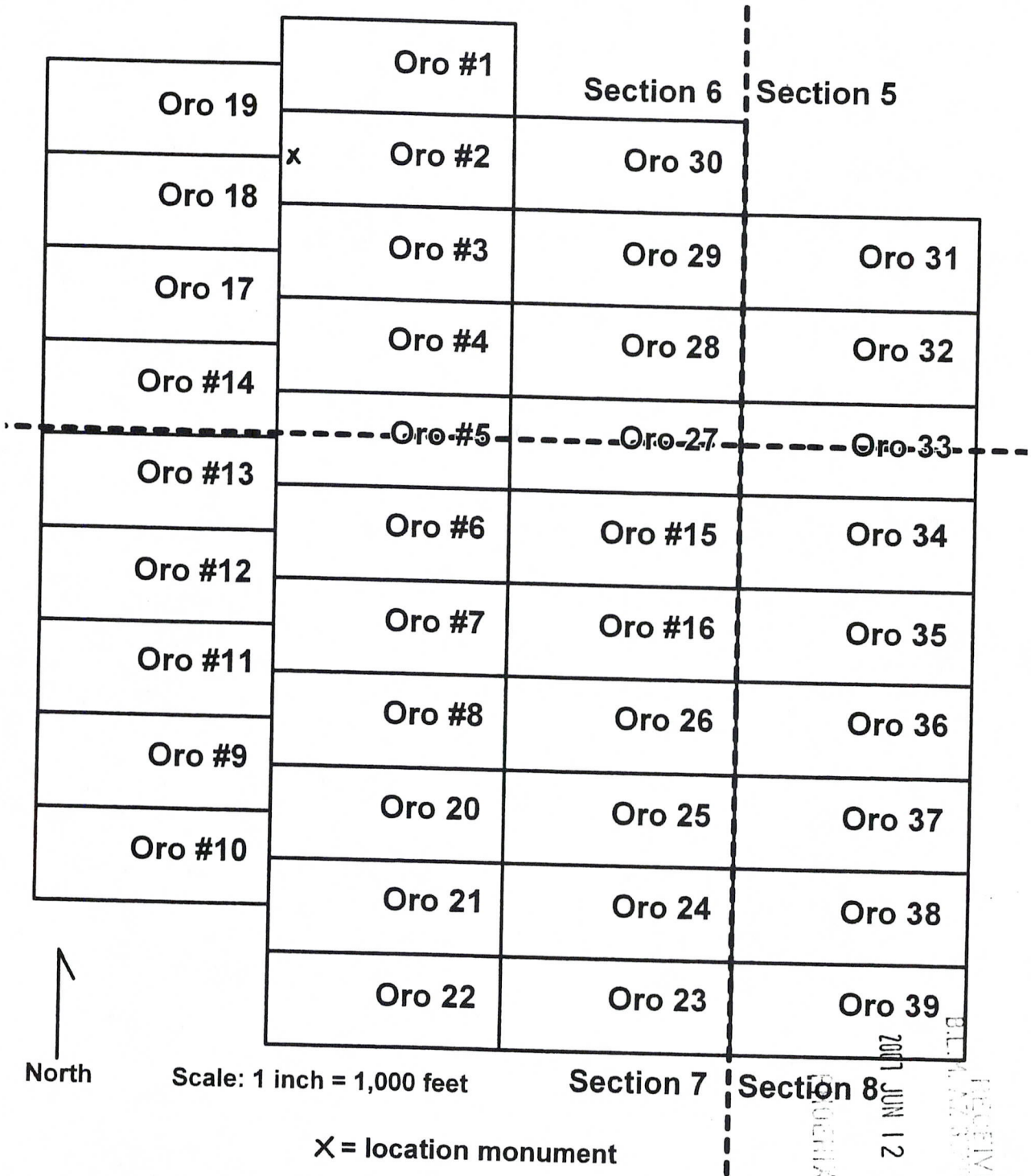
RECEIVED
CLIM. & STATE OFFICE

This notice is the second amendment to the relocation notice of the Oro #2, originally located on September 1, 1997, the location notice of which is recorded at Book 735, Page 907, Santa Cruz County Recorder's Office, State of Arizona, and at AMC 348015, Arizona State Office, Bureau of Land Management.

The Oro #2 was relocated on January 4, 2007 and the relocation notice first amended on January 11, 2007. The first amended relocation notice is pending recordation at Santa Cruz County Recorder's Office, State of Arizona, and is recorded at AMC 377046, Arizona State Office, Bureau of Land Management. This second amendment to the relocation notice is posted and recorded to correct errors in descriptions and recitals.

This amended relocation notice should be considered a new location notice in the event the prior relocation notices of the Oro #2 are declared void by a court or governmental agency of competent jurisdiction.

AMC 383673



RECEIVED
 B.L. ...
 2017 JUN 12 P 1:55
 COCHISE, AZ

AMC 383673

- 1) The above map depicts the Oro #2 lode mining claim which is located in Section(s) 6, Township 23 South, Range 11 East, Gila & Salt River Base & Meridian, Santa Cruz County, Arizona.
- 2) Location monuments are 2" x 2" (nominal) wooden posts protruding at least 4 feet above ground surface. Scale is 1 inch = 1000 feet. End center and corner monuments are wooden, PVC or steel post (2 inch nominal) and rock monuments
- 3) Bearings and distances between monuments are as depicted on the map.

SECOND AMENDED RELOCATION NOTICE


NOTICE IS HEREBY GIVEN that the **Oro #3** lode mining claim has been relocated by James D. Sorrell, whose current mailing address is P.O. Box 4566, Fort Smith, AR 72914. The general course of this claim is east-west and it is situated in Santa Cruz County, Arizona. A claim map is attached to this notice.

This claim is 1500 feet in length and 600 feet in width. This claim is defined by six wooden, PVC or steel post (2 inch nominal) and rock monuments, one at each corner, one at each end center, and a seventh monument where the location notice is placed. Beginning at its southeast corner, this claim bears 1500 feet west, thence 600 feet north, thence 1500 feet east, and thence 600 feet south to the point of beginning. The location monument lies 20 feet east of the west end center of this claim.

The **Oro #3** lode claim encompasses parts of the SE4 and SW4 Section 6, Township 23 South, Range 11 East, Gila & Salt River Base & Meridian, Arizona.

The location of this claim with reference to some natural object or permanent monument is: The northeast corner of this claim is located approximately 1500 feet north of and 1500 feet west of the southeast corner marker of Section 6, Township 23 South, Range 11 East, Gila & Salt River Base & Meridian, Arizona.

DATED AND POSTED on the ground this 28th day of March, 2007.



David E. Wahl, Jr., as agent for James D. Sorrell, Locator

RECEIVED
B.L.M. STATE OFFICE
2007 JUN 12 P 1:54
PHOENIX, AZ

This notice is the second amendment to the relocation notice of the Oro #3, originally located on September 1, 1997, the location notice of which is recorded at Book 735, Page 909, Santa Cruz County Recorder's Office, State of Arizona, and at AMC 348016, Arizona State Office, Bureau of Land Management.

The Oro #3 was relocated on January 3, 2007 and the relocation notice first amended on January 11, 2007. The first amended relocation notice is pending recordation at Santa Cruz County Recorder's Office, State of Arizona, and is recorded at AMC 377047, Arizona State Office, Bureau of Land Management. This second amendment to the relocation notice is posted and recorded to correct errors in descriptions and recitals.

This amended relocation notice should be considered a new location notice in the event the prior relocation notices of the Oro #3 are declared void by a court or governmental agency of competent jurisdiction.

AMC 383674

	Oro #1	Section 6	Section 5
Oro 19	Oro #2	Oro 30	
Oro 18	Oro #3	Oro 29	Oro 31
Oro 17	Oro #4	Oro 28	Oro 32
Oro #14	Oro #5	Oro 27	Oro 33
Oro #13	Oro #6	Oro #15	Oro 34
Oro #12	Oro #7	Oro #16	Oro 35
Oro #11	Oro #8	Oro 26	Oro 36
Oro #9	Oro 20	Oro 25	Oro 37
Oro #10	Oro 21	Oro 24	Oro 38
	Oro 22	Oro 23	Oro 39



Scale: 1 inch = 1,000 feet

X = location monument

Section 7 | Section 8

RECEIVED
 B.L. STATE OFFICE
 PHOENIX, AZ
 JUN 12 P 1:54

AMC 383674

- 1) The above map depicts the Oro #3 lode mining claim which is located in Section(s) 6, Township 23 South, Range 11 East, Gila & Salt River Base & Meridian, Santa Cruz County, Arizona.
- 2) Location monuments are 2" x 2" (nominal) wooden posts protruding at least 4 feet above ground surface. Scale is 1 inch = 1000 feet. End center and corner monuments are wooden, PVC or steel post (2 inch nominal) and rock monuments
- 3) Bearings and distances between monuments are as depicted on the map.

SECOND AMENDED RELOCATION NOTICE


NOTICE IS HEREBY GIVEN that the **Oro #4** lode mining claim has been relocated by James D. Sorrell, whose current mailing address is P.O. Box 4566, Fort Smith, AR 72914. The general course of this claim is east-west and it is situated in Santa Cruz County, Arizona. A claim map is attached to this notice.

This claim is 1500 feet in length and 600 feet in width. This claim is defined by six wooden, PVC or steel post (2 inch nominal) and rock monuments, one at each corner, one at each end center, and a seventh monument where the location notice is placed. Beginning at its southeast corner, this claim bears 1500 feet west, thence 600 feet north, thence 1500 feet east, and thence 600 feet south to the point of beginning. The location monument lies 20 feet east of the west end center of this claim.

The **Oro #4** lode claim encompasses parts of the SE4 and SW4 Section 6, Township 23 South, Range 11 East, Gila & Salt River Base & Meridian, Arizona.

The location of this claim with reference to some natural object or permanent monument is: The northeast corner of this claim is located approximately 900 feet north of and 1500 feet west of the southeast corner marker of Section 6, Township 23 South, Range 11 East, Gila & Salt River Base & Meridian, Arizona.

DATED AND POSTED on the ground this 28th day of March, 2007.



David E. Wahl, Jr., as agent for James D. Sorrell, Locator

PHOENIX, AZ

2007 JUN 12 P 1:54

RECEIVED
SANTA CRUZ COUNTY
RECORDER'S OFFICE

This notice is the second amendment to the relocation notice of the **Oro #4**, originally located on September 1, 1997, the location notice of which is recorded at Book 735, Page 911, Santa Cruz County Recorder's Office, State of Arizona, and at AMC 348017, Arizona State Office, Bureau of Land Management.

The **Oro #4** was relocated on January 3, 2007 and the relocation notice first amended on January 11, 2007. The first amended relocation notice is pending recordation at Santa Cruz County Recorder's Office, State of Arizona, and is recorded at AMC 377048, Arizona State Office, Bureau of Land Management. This second amendment to the relocation notice is posted and recorded to correct errors in descriptions and recitals.

This amended relocation notice should be considered a new location notice in the event the prior relocation notices of the **Oro #4** are declared void by a court or governmental agency of competent jurisdiction.

AMC 383675

	Oro #1	Section 6	Section 5
Oro 19	Oro #2	Oro 30	
Oro 18	Oro #3	Oro 29	Oro 31
Oro 17	Oro #4	Oro 28	Oro 32
Oro #14	Oro #5	Oro 27	Oro 33
Oro #13	Oro #6	Oro #15	Oro 34
Oro #12	Oro #7	Oro #16	Oro 35
Oro #11	Oro #8	Oro 26	Oro 36
Oro #9	Oro 20	Oro 25	Oro 37
Oro #10	Oro 21	Oro 24	Oro 38
	Oro 22	Oro 23	Oro 39



Scale: 1 inch = 1,000 feet

X = location monument

Section 7 | Section 8

RECEIVED
 BUREAU OF LAND MANAGEMENT
 PHOENIX, AZ
 2011 JUN 12 P 1:54

AMC 383675

- 1) The above map depicts the Oro #4 lode mining claim which is located in Section(s) 6, Township 23 South, Range 11 East, Gila & Salt River Base & Meridian, Santa Cruz County, Arizona.
- 2) Location monuments are 2" x 2" (nominal) wooden posts protruding at least 4 feet above ground surface. Scale is 1 inch = 1000 feet. End center and corner monuments are wooden, PVC or steel post (2 inch nominal) and rock monuments
- 3) Bearings and distances between monuments are as depicted on the map.

SECOND AMENDED RELOCATION NOTICE


NOTICE IS HEREBY GIVEN that the **Oro #5** lode mining claim has been relocated by James D. Sorrell, whose current mailing address is P.O. Box 4566, Fort Smith, AR 72914. The general course of this claim is east-west and it is situated in Santa Cruz County, Arizona. A claim map is attached to this notice.

This claim is 1500 feet in length and 600 feet in width. This claim is defined by six wooden, PVC or steel post (2 inch nominal) and rock monuments, one at each corner, one at each end center, and a seventh monument where the location notice is placed. Beginning at its southeast corner, this claim bears 1500 feet west, thence 600 feet north, thence 1500 feet east, and thence 600 feet south to the point of beginning. The location monument lies 20 feet east of the west end center of this claim.

The **Oro #5** lode claim encompasses parts of the SE4 and SW4 Section 6 and NE4 and NW4 Section 7, Township 23 South, Range 11 East, Gila & Salt River Base & Meridian, Arizona.

The location of this claim with reference to some natural object or permanent monument is: The northeast corner of this claim is located approximately 300 feet north of and 1500 feet west of the southeast corner marker of Section 6, Township 23 South, Range 11 East, Gila & Salt River Base & Meridian, Arizona.

DATED AND POSTED on the ground this 28th day of March, 2007



David E. Wahl, Jr., as agent for James D. Sorrell, Locator

PHOENIX, AZ

JUN 12 P 1:54

RECEIVED
LAND MANAGEMENT OFFICE

This notice is the second amendment to the relocation notice of the Oro #5, originally located on September 1, 1997, the location notice of which is recorded at Book 735, Page 913, Santa Cruz County Recorder's Office, State of Arizona, and at AMC 348018, Arizona State Office, Bureau of Land Management.

The Oro #5 was relocated on January 3, 2007 and the relocation notice first amended on January 11, 2007. The first amended relocation notice is pending recordation at Santa Cruz County Recorder's Office, State of Arizona, and is recorded at AMC 377049, Arizona State Office, Bureau of Land Management. This second amendment to the relocation notice is posted and recorded to correct errors in descriptions and recitals.

This amended relocation notice should be considered a new location notice in the event the prior relocation notices of the Oro #5 are declared void by a court or governmental agency of competent jurisdiction.

AMC 383676

	Oro #1	Section 6	Section 5
Oro 19	Oro #2	Oro 30	
Oro 18	Oro #3	Oro 29	Oro 31
Oro 17	Oro #4	Oro 28	Oro 32
Oro #14	Oro #5	Oro 27	Oro 33
Oro #13	Oro #6	Oro #15	Oro 34
Oro #12	Oro #7	Oro #16	Oro 35
Oro #11	Oro #8	Oro 26	Oro 36
Oro #9	Oro 20	Oro 25	Oro 37
Oro #10	Oro 21	Oro 24	Oro 38
	Oro 22	Oro 23	Oro 39



Scale: 1 inch = 1,000 feet

Section 7 | Section 8

X = location monument

RECEIVED
 B.L.M. AZ STATE OFFICE
 PHOENIX, AZ
 JUN 12 P 1:51
 2007

AMC 383676

- 1) The above map depicts the Oro #5 lode mining claim which is located in Section(s) 6+7, Township 23 South, Range 11 East, Gila & Salt River Base & Meridian, Santa Cruz County, Arizona.
- 2) Location monuments are 2" x 2" (nominal) wooden posts protruding at least 4 feet above ground surface. Scale is 1 inch = 1000 feet. End center and corner monuments are wooden, PVC or steel post (2 inch nominal) and rock monuments
- 3) Bearings and distances between monuments are as depicted on the map.

SECOND AMENDED RELOCATION NOTICE


NOTICE IS HEREBY GIVEN that the **Oro #6** lode mining claim has been relocated by James D. Sorrell, whose current mailing address is P.O. Box 4566, Fort Smith, AR 72914. The general course of this claim is east-west and it is situated in Santa Cruz County, Arizona. A claim map is attached to this notice.

This claim is 1500 feet in length and 600 feet in width. This claim is defined by six wooden, PVC or steel post (2 inch nominal) and rock monuments, one at each corner, one at each end center, and a seventh monument where the location notice is placed. Beginning at its southeast corner, this claim bears 1500 feet west, thence 600 feet north, thence 1500 feet east, and thence 600 feet south to the point of beginning. The location monument lies 20 feet east of the west end center of this claim.

The **Oro #6** lode claim encompasses parts of the NE4 and NW4 Section 7, Township 23 South, Range 11 East, Gila & Salt River Base & Meridian, Arizona.

The location of this claim with reference to some natural object or permanent monument is: The northeast corner of this claim is located approximately 300 feet south of and 1500 feet west of the southeast corner marker of Section 6, Township 23 South, Range 11 East, Gila & Salt River Base & Meridian, Arizona.

DATED AND POSTED on the ground this 28th day of March, 2007


David E. Wahl, Jr., as agent for James D. Sorrell, Locator

PHOENIX, AZ

001 JUN 12 P 1:54

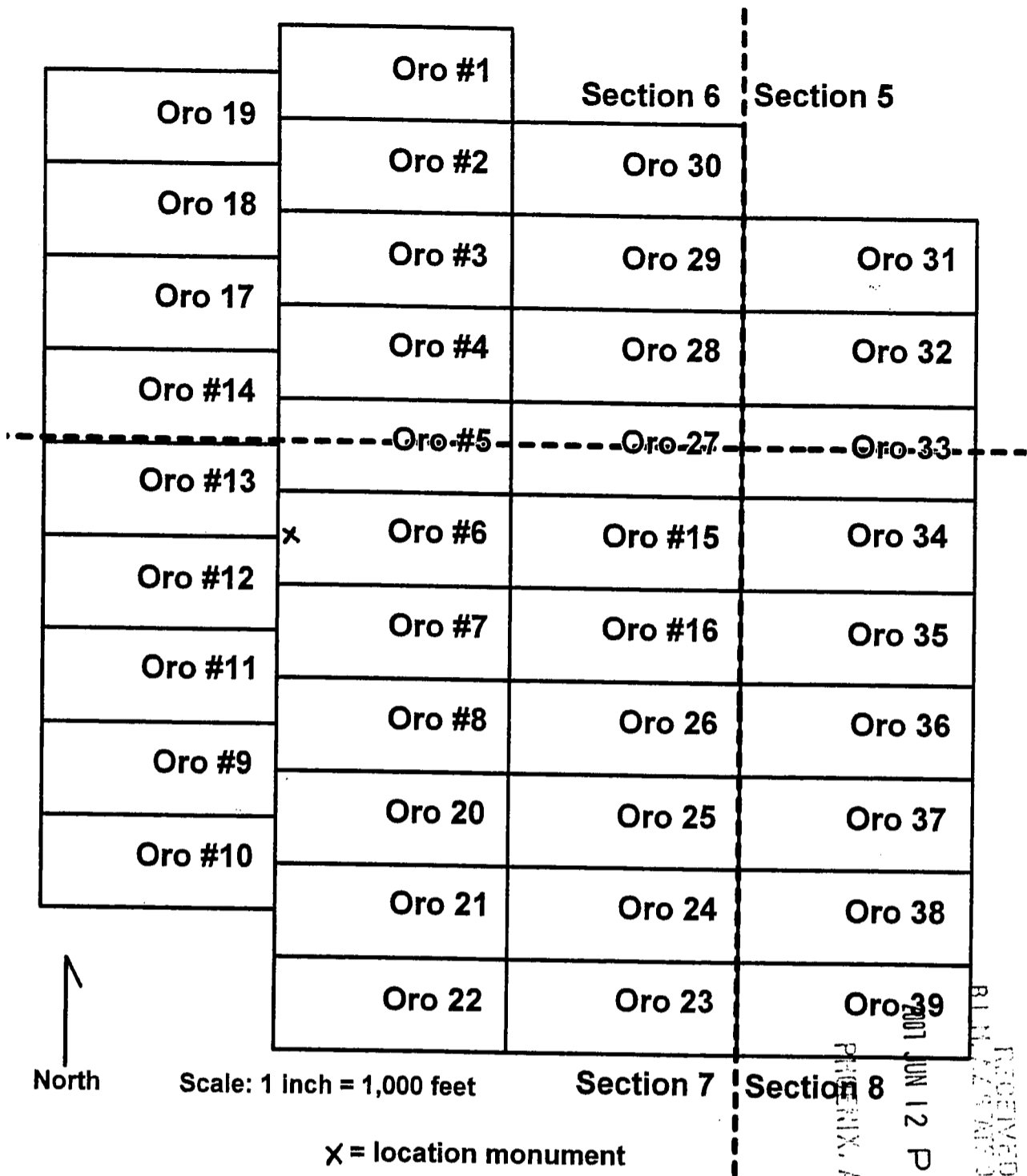
RECEIVED
BUREAU OF LAND MANAGEMENT
STATE OFFICE

This notice is the second amendment to the relocation notice of the Oro #6, originally located on September 1, 1997, the location notice of which is recorded at Book 735, Page 915, Santa Cruz County Recorder's Office, State of Arizona, and at AMC 348019, Arizona State Office, Bureau of Land Management.

The Oro #6 was relocated on January 3, 2007 and the relocation notice first amended on January 11, 2007. The first amended relocation notice is pending recordation at Santa Cruz County Recorder's Office, State of Arizona, and is recorded at AMC 377050, Arizona State Office, Bureau of Land Management. This second amendment to the relocation notice is posted and recorded to correct errors in descriptions and recitals.

This amended relocation notice should be considered a new location notice in the event the prior relocation notices of the Oro #6 are declared void by a court or governmental agency of competent jurisdiction.

AMC 383677



- 1) The above map depicts the Oro #6 lode mining claim which is located in Section(s) 7, Township 23 South, Range 11 East, Gila & Salt River Base & Meridian, Santa Cruz County, Arizona.
- 2) Location monuments are 2" x 2" (nominal) wooden posts protruding at least 4 feet above ground surface. Scale is 1 inch = 1000 feet. End center and corner monuments are wooden, PVC or steel post (2 inch nominal) and rock monuments
- 3) Bearings and distances between monuments are as depicted on the map.

AMC 383677

SECOND AMENDED RELOCATION NOTICE


NOTICE IS HEREBY GIVEN that the **Oro #7** lode mining claim has been relocated by James D. Sorrell, whose current mailing address is P.O. Box 4566, Fort Smith, AR 72914. The general course of this claim is east-west and it is situated in Santa Cruz County, Arizona. A claim map is attached to this notice.

This claim is 1500 feet in length and 600 feet in width. This claim is defined by six wooden, PVC or steel post (2 inch nominal) and rock monuments, one at each corner, one at each end center, and a seventh monument where the location notice is placed. Beginning at its southeast corner, this claim bears 1500 feet west, thence 600 feet north, thence 1500 feet east, and thence 600 feet south to the point of beginning. The location monument lies 20 feet east of the west end center of this claim.

The **Oro #7** lode claim encompasses parts of the NE4 and NW4 Section 7, Township 23 South, Range 11 East, Gila & Salt River Base & Meridian, Arizona.

The location of this claim with reference to some natural object or permanent monument is: The northeast corner of this claim is located approximately 900 feet south of and 1500 feet west of the southeast corner marker of Section 6, Township 23 South, Range 11 East, Gila & Salt River Base & Meridian, Arizona.

DATED AND POSTED on the ground this 28th day of March, 2007.



David E. Wahl, Jr., as agent for James D. Sorrell, Locator

PHOENIX, AZ

2007 JUN 12 P 1:54

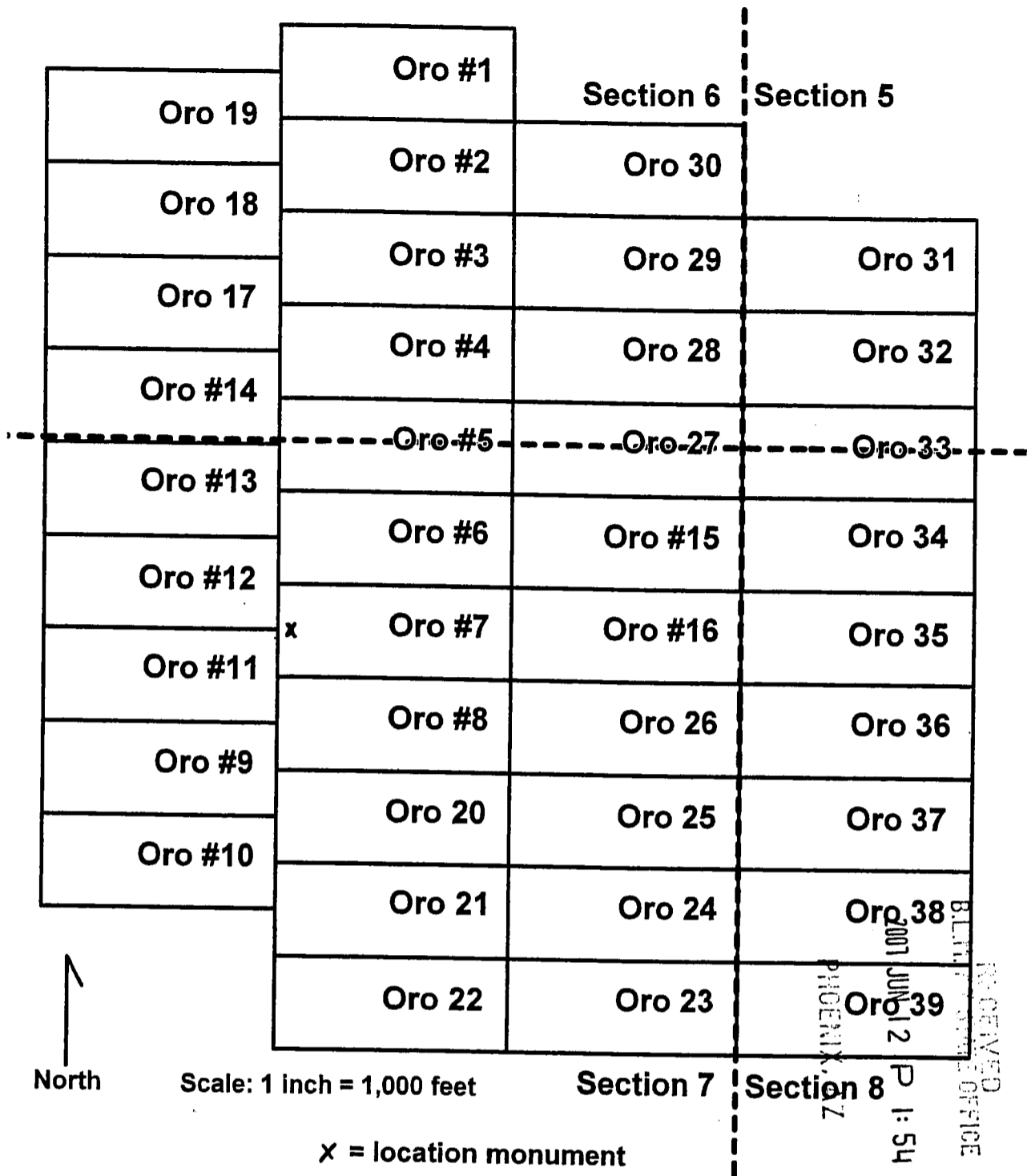
RECEIVED
BUREAU OF LAND MANAGEMENT
STATE OFFICE

This notice is the second amendment to the relocation notice of the Oro #7, originally located on September 1, 1997, the location notice of which is recorded at Book 735, Page 917, Santa Cruz County Recorder's Office, State of Arizona, and at AMC 348020, Arizona State Office, Bureau of Land Management.

The Oro #7 was relocated on January 3, 2007 and the relocation notice first amended on January 11, 2007. The first amended relocation notice is pending recordation at Santa Cruz County Recorder's Office, State of Arizona, and is recorded at AMC 377051, Arizona State Office, Bureau of Land Management. This second amendment to the relocation notice is posted and recorded to correct errors in descriptions and recitals.

This amended relocation notice should be considered a new location notice in the event the prior relocation notices of the Oro #7 are declared void by a court or governmental agency of competent jurisdiction.

AMC 383678



AMC 383678

- 1) The above map depicts the Oro #7 lode mining claim which is located in Section(s) 7, Township 23 South, Range 11 East, Gila & Salt River Base & Meridian, Santa Cruz County, Arizona.
- 2) Location monuments are 2" x 2" (nominal) wooden posts protruding at least 4 feet above ground surface. Scale is 1 inch = 1000 feet. End center and corner monuments are wooden, PVC or steel post (2 inch nominal) and rock monuments
- 3) Bearings and distances between monuments are as depicted on the map.

SECOND AMENDED RELOCATION NOTICE


NOTICE IS HEREBY GIVEN that the **Oro #8** lode mining claim has been relocated by James D. Sorrell, whose current mailing address is P.O. Box 4566, Fort Smith, AR 72914. The general course of this claim is east-west and it is situated in Santa Cruz County, Arizona. A claim map is attached to this notice.

This claim is 1500 feet in length and 600 feet in width. This claim is defined by six wooden, PVC or steel post (2 inch nominal) and rock monuments, one at each corner, one at each end center, and a seventh monument where the location notice is placed. Beginning at its southeast corner, this claim bears 1500 feet west, thence 600 feet north, thence 1500 feet east, and thence 600 feet south to the point of beginning. The location monument lies 20 feet east of the west end center of this claim.

The **Oro #8** lode claim encompasses parts of the NE4 and NW4 Section 7, Township 23 South, Range 11 East, Gila & Salt River Base & Meridian, Arizona.

The location of this claim with reference to some natural object or permanent monument is: The northeast corner of this claim is located approximately 1500 feet south of and 1500 feet west of the southeast corner marker of Section 6, Township 23 South, Range 11 East, Gila & Salt River Base & Meridian, Arizona.

DATED AND POSTED on the ground this 28th day of March, 2007.


David E. Wahl, Jr., as agent for James D. Sorrell, Locator

PHOENIX, AZ

2007 JUN 12 P 1:54

RECEIVED
B.L.M. STATE OFFICE

This notice is the second amendment to the relocation notice of the Oro #8, originally located on September 1, 1997, the location notice of which is recorded at Book 735, Page 919, Santa Cruz County Recorder's Office, State of Arizona, and at AMC 348021, Arizona State Office, Bureau of Land Management.

The Oro #8 was relocated on January 3, 2007 and the relocation notice first amended on January 11, 2007. The first amended relocation notice is pending recordation at Santa Cruz County Recorder's Office, State of Arizona, and is recorded at AMC 377052, Arizona State Office, Bureau of Land Management. This second amendment to the relocation notice is posted and recorded to correct errors in descriptions and recitals.

This amended relocation notice should be considered a new location notice in the event the prior relocation notices of the Oro #8 are declared void by a court or governmental agency of competent jurisdiction.

AMC 383679

	Oro #1	Section 6	Section 5
Oro 19	Oro #2	Oro 30	
Oro 18	Oro #3	Oro 29	Oro 31
Oro 17	Oro #4	Oro 28	Oro 32
Oro #14	Oro #5	Oro 27	Oro 33
Oro #13	Oro #6	Oro #15	Oro 34
Oro #12	Oro #7	Oro #16	Oro 35
Oro #11	x Oro #8	Oro 26	Oro 36
Oro #9	Oro 20	Oro 25	Oro 37
Oro #10	Oro 21	Oro 24	Oro 38
	Oro 22	Oro 23	Oro 39

North ↑

Scale: 1 inch = 1,000 feet

Section 7 | Section 8

x = location monument

2007 JUN 12 P 1:54
 PHOENIX, AZ
 RECEIVED
 B.L.H. SURVEYING OFFICE

AMC 383679

- 1) The above map depicts the Oro #8 lode mining claim which is located in Section(s) 7, Township 23 South, Range 11 East, Gila & Salt River Base & Meridian, Santa Cruz County, Arizona.
- 2) Location monuments are 2" x 2" (nominal) wooden posts protruding at least 4 feet above ground surface. Scale is 1 inch = 1000 feet. End center and corner monuments are wooden, PVC or steel post (2 inch nominal) and rock monuments
- 3) Bearings and distances between monuments are as depicted on the map.

SECOND AMENDED RELOCATION NOTICE

NOTICE IS HEREBY GIVEN that the **Oro #9** lode mining claim has been relocated by James D. Sorrell, whose current mailing address is P.O. Box 4566, Fort Smith, AR 72914. The general course of this claim is east-west and it is situated in Santa Cruz County, Arizona. A claim map is attached to this notice.

This claim is 1500 feet in length and 600 feet in width. This claim is defined by six wooden, PVC or steel post (2 inch nominal) and rock monuments, one at each corner, one at each end center, and a seventh monument where the location notice is placed. Beginning at its southeast corner, this claim bears 1500 feet west, thence 600 feet north, thence 1500 feet east, and thence 600 feet south to the point of beginning. The location monument lies 20 feet west of the east end center of this claim.

The **Oro #9** lode claim encompasses part of the NW4 Section 7, Township 23 South, Range 11 East, Gila & Salt River Base & Meridian, Arizona.

The location of this claim with reference to some natural object or permanent monument is: The northeast corner of this claim is located approximately 1800 feet south of and 3000 feet west of the southeast corner marker of Section 6, Township 23 South, Range 11 East, Gila & Salt River Base & Meridian, Arizona.

DATED AND POSTED on the ground this 28th day of March, 2007



David E. Wahl, Jr., as agent for James D. Sorrell, Locator

RECEIVED
LAND MANAGEMENT OFFICE
2007 JUN 12 P 1:54
PHOENIX, AZ

This notice is the second amendment to the relocation notice of the **Oro #9**, originally located on September 1, 1997, the location notice of which is recorded at Book 735, Page 921, Santa Cruz County Recorder's Office, State of Arizona, and at AMC 348022, Arizona State Office, Bureau of Land Management.

The **Oro #9** was relocated on January 3, 2007 and the relocation notice first amended on January 11, 2007. The first amended relocation notice is pending recordation at Santa Cruz County Recorder's Office, State of Arizona, and is recorded at AMC 377053, Arizona State Office, Bureau of Land Management. This second amendment to the relocation notice is posted and recorded to correct errors in descriptions and recitals.

This amended relocation notice should be considered a new location notice in the event the prior relocation notices of the **Oro #9** are declared void by a court or governmental agency of competent jurisdiction.

AMC 383680

	Oro #1	Section 6	Section 5
Oro 19	Oro #2	Oro 30	
Oro 18	Oro #3	Oro 29	Oro 31
Oro 17	Oro #4	Oro 28	Oro 32
Oro #14	Oro #5	Oro 27	Oro 33
Oro #13	Oro #6	Oro #15	Oro 34
Oro #12	Oro #7	Oro #16	Oro 35
Oro #11	Oro #8	Oro 26	Oro 36
Oro #9 x	Oro 20	Oro 25	Oro 37
Oro #10	Oro 21	Oro 24	Oro 38
	Oro 22	Oro 23	Oro 39

North ↑

Scale: 1 inch = 1,000 feet

Section 7 | Section 8

x = location monument

RECEIVED
 B.L. AZ STATE OFFICE
 PHOENIX, AZ
 JUN 12 P 1:55

AMG 383680

- 1) The above map depicts the Oro #9 lode mining claim which is located in Section 7, Township 23 South, Range 11 East, Gila & Salt River Base & Meridian, Santa Cruz County, Arizona.
- 2) Location monuments are 2" x 2" (nominal) wooden posts protruding at least 4 feet above ground surface. Scale is 1 inch = 1000 feet. End center and corner monuments are wooden, PVC or steel post (2 inch nominal) and rock monuments
- 3) Bearings and distances between monuments are as depicted on the map.

SECOND AMENDED RELOCATION NOTICE


NOTICE IS HEREBY GIVEN that the **Oro #10** lode mining claim has been relocated by James D. Sorrell, whose current mailing address is P.O. Box 4566, Fort Smith, AR 72914. The general course of this claim is east-west and it is situated in Santa Cruz County, Arizona. A claim map is attached to this notice.

This claim is 1500 feet in length and 600 feet in width. This claim is defined by six wooden, PVC or steel post (2 inch nominal) and rock monuments, one at each corner, one at each end center, and a seventh monument where the location notice is placed. Beginning at its southeast corner, this claim bears 1500 feet west, thence 600 feet north, thence 1500 feet east, and thence 600 feet south to the point of beginning. The location monument lies 20 feet west of the east end center of this claim.

The **Oro #10** lode claim encompasses parts of the NW4 and SW4 Section 7, Township 23 South, Range 11 East, Gila & Salt River Base & Meridian, Arizona.

The location of this claim with reference to some natural object or permanent monument is: The northeast corner of this claim is located approximately 2400 feet south of and 3000 feet west of the southeast corner marker of Section 6, Township 23 South, Range 11 East, Gila & Salt River Base & Meridian, Arizona.

DATED AND POSTED on the ground this 29th day of March, 2007.


David E. Wahl, Jr., as agent for James D. Sorrell, Locator

PHOENIX, AZ

2007 JUN 12 P 1:54

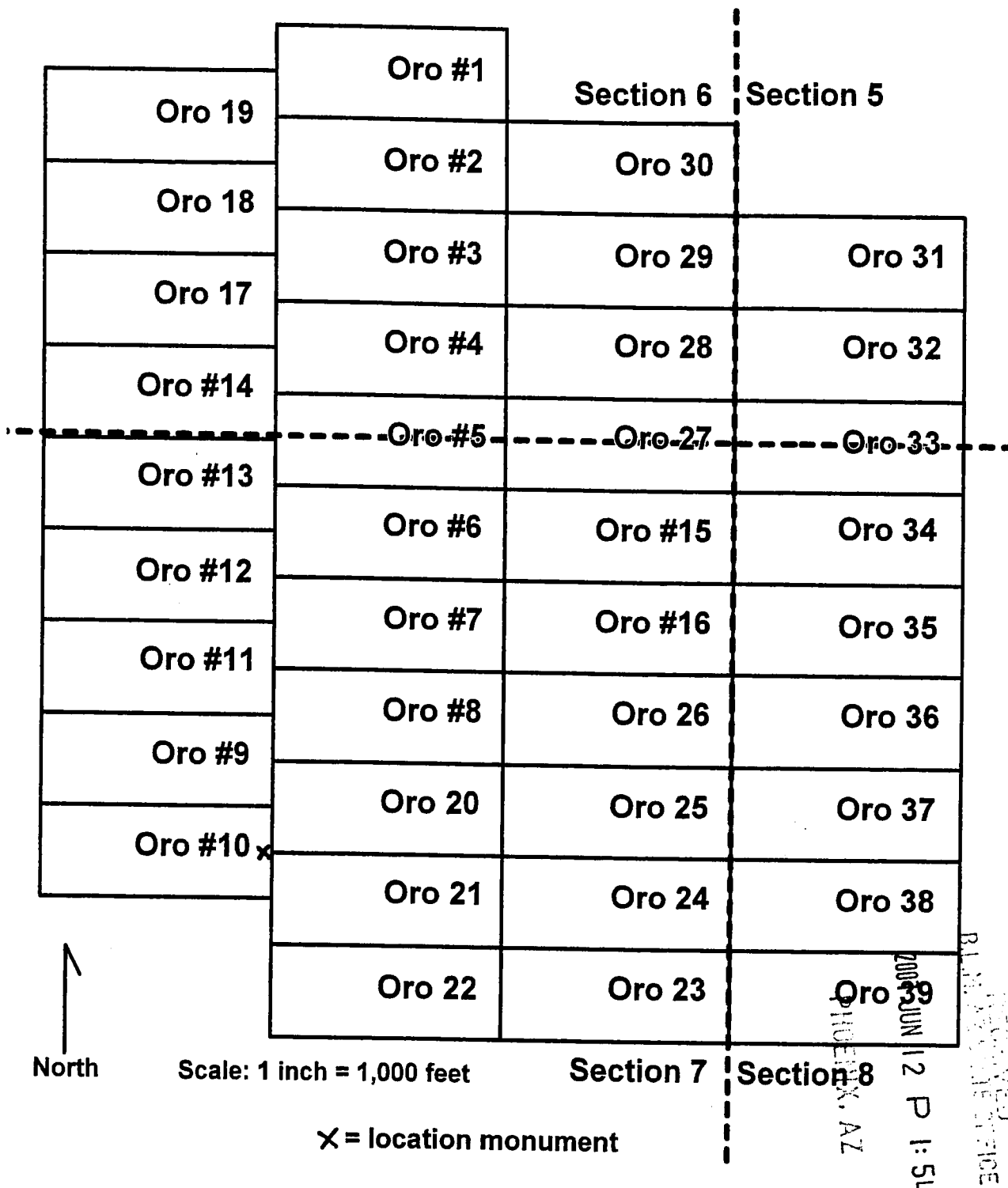
RECEIVED
B.L.M. STATE OFFICE

This notice is the second amendment to the relocation notice of the Oro #10, originally located on September 1, 1997, the location notice of which is recorded at Book 735, Page 923, Santa Cruz County Recorder's Office, State of Arizona, and at AMC 348023, Arizona State Office, Bureau of Land Management.

The Oro #10 was relocated on January 3, 2007 and the relocation notice first amended on January 11, 2007. The first amended relocation notice is pending recordation at Santa Cruz County Recorder's Office, State of Arizona, and is recorded at AMC 377054, Arizona State Office, Bureau of Land Management. This second amendment to the relocation notice is posted and recorded to correct errors in descriptions and recitals.

This amended relocation notice should be considered a new location notice in the event the prior relocation notices of the Oro #10 are declared void by a court or governmental agency of competent jurisdiction.

AMC 383681



- 1) The above map depicts the Oro #10 lode mining claim which is located in Section(s) 7, Township 23 South, Range 11 East, Gila & Salt River Base & Meridian, Santa Cruz County, Arizona.
- 2) Location monuments are 2" x 2" (nominal) wooden posts protruding at least 4 feet above ground surface. Scale is 1 inch = 1000 feet. End center and corner monuments are wooden, PVC or steel post (2 inch nominal) and rock monuments
- 3) Bearings and distances between monuments are as depicted on the map.

SECOND AMENDED RELOCATION NOTICE


NOTICE IS HEREBY GIVEN that the **Oro #11** lode mining claim has been relocated by James D. Sorrell, whose current mailing address is P.O. Box 4566, Fort Smith, AR 72914. The general course of this claim is east-west and it is situated in Santa Cruz County, Arizona. A claim map is attached to this notice.

This claim is 1500 feet in length and 600 feet in width. This claim is defined by six wooden, PVC or steel post (2 inch nominal) and rock monuments, one at each corner, one at each end center, and a seventh monument where the location notice is placed. Beginning at its southeast corner, this claim bears 1500 feet west, thence 600 feet north, thence 1500 feet east, and thence 600 feet south to the point of beginning. The location monument lies 20 feet west of the east end center of this claim.

The **Oro #11** lode claim encompasses part of the NW4 Section 7, Township 23 South, Range 11 East, Gila & Salt River Base & Meridian, Arizona.

The location of this claim with reference to some natural object or permanent monument is: The northeast corner of this claim is located approximately 1200 feet south of and 3000 feet west of the southeast corner marker of Section 6, Township 23 South, Range 11 East, Gila & Salt River Base & Meridian, Arizona.

DATED AND POSTED on the ground this 28th day of March, 2007.


David E. Wahl, Jr., as agent for James D. Sorrell, Locator

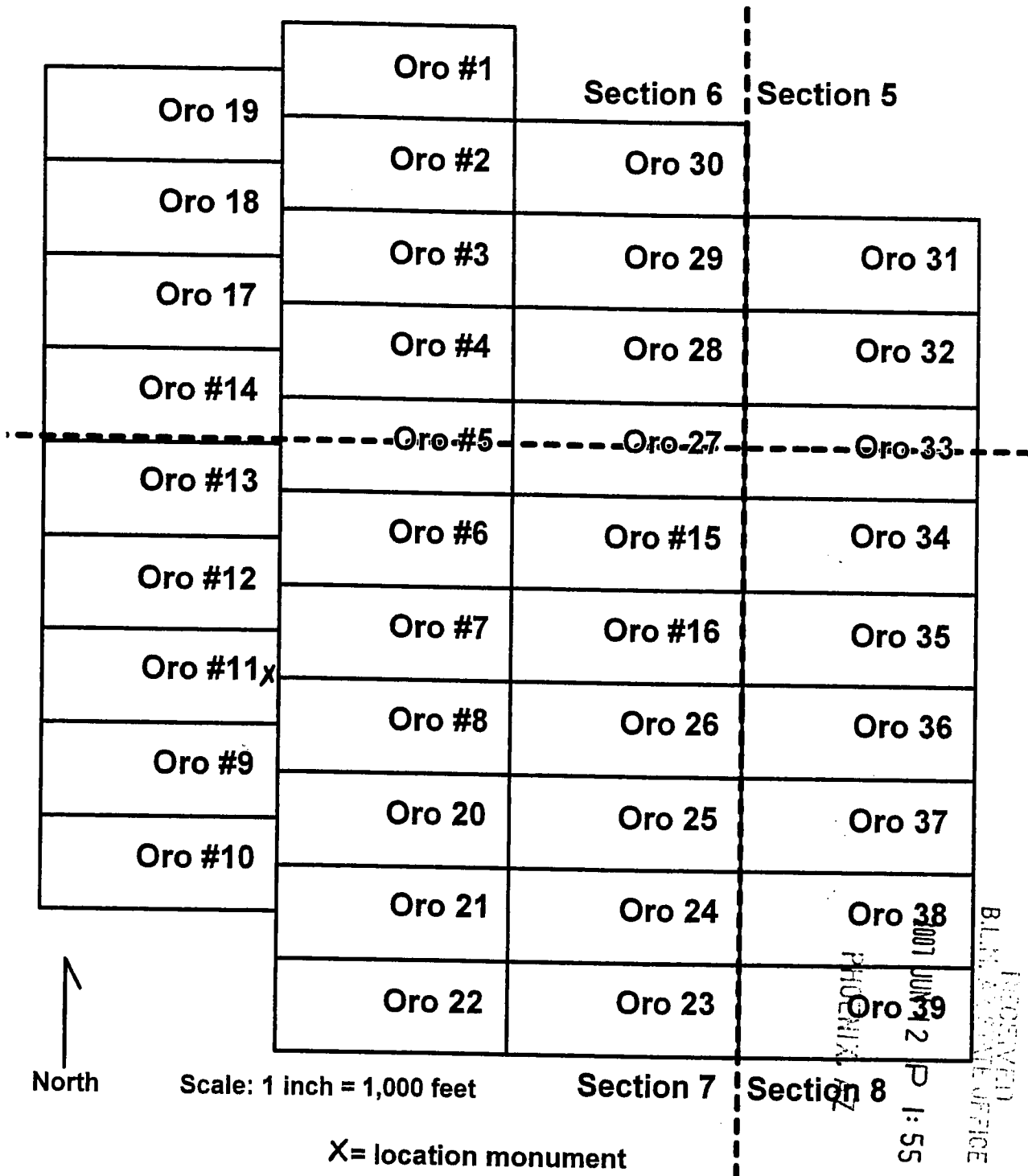
RECEIVED
BLM ARIZONA OFFICE
2007 JUN 12 P 1:11
PHOENIX, AZ

This notice is the second amendment to the relocation notice of the Oro #11, originally located on September 1, 1997, the location notice of which is recorded at Book 738, Page 362, Santa Cruz County Recorder's Office, State of Arizona, and at AMC 348029, Arizona State Office, Bureau of Land Management.

The Oro #11 was relocated on January 3, 2007 and the relocation notice first amended on January 11, 2007. The first amended relocation notice is pending recordation at Santa Cruz County Recorder's Office, State of Arizona, and is recorded at AMC 377055, Arizona State Office, Bureau of Land Management. This second amendment to the relocation notice is posted and recorded to correct errors in descriptions and recitals.

This amended relocation notice should be considered a new location notice in the event the prior relocation notices of the Oro #11 are declared void by a court or governmental agency of competent jurisdiction.

AMC 383682



- 1) The above map depicts the Oro #11 lode mining claim which is located in Section(s) 7, Township 23 South, Range 11 East, Gila & Salt River Base & Meridian, Santa Cruz County, Arizona.
- 2) Location monuments are 2" x 2" (nominal) wooden posts protruding at least 4 feet above ground surface. Scale is 1 inch = 1000 feet. End center and corner monuments are wooden, PVC or steel post (2 inch nominal) and rock monuments
- 3) Bearings and distances between monuments are as depicted on the map.

AMC 383682

SECOND AMENDED RELOCATION NOTICE

NOTICE IS HEREBY GIVEN that the **Oro #12** lode mining claim has been relocated by James D. Sorrell, whose current mailing address is P.O. Box 4566, Fort Smith, AR 72914. The general course of this claim is east-west and it is situated in Santa Cruz County, Arizona. A claim map is attached to this notice.

This claim is 1500 feet in length and 600 feet in width. This claim is defined by six wooden, PVC or steel post (2 inch nominal) and rock monuments, one at each corner, one at each end center, and a seventh monument where the location notice is placed. Beginning at its southeast corner, this claim bears 1500 feet west, thence 600 feet north, thence 1500 feet east, and thence 600 feet south to the point of beginning. The location monument lies 20 feet west of the east end center of this claim.

The **Oro #12** lode claim encompasses part of the NW4 Section 7, Township 23 South, Range 11 East, Gila & Salt River Base & Meridian, Arizona.

The location of this claim with reference to some natural object or permanent monument is: The northeast corner of this claim is located approximately 600 feet south of and 3000 feet west of the southeast corner marker of Section 6, Township 23 South, Range 11 East, Gila & Salt River Base & Meridian, Arizona.

DATED AND POSTED on the ground this 28th day of March, 2007



David E. Wahl, Jr., as agent for James D. Sorrell, Locator

PHOENIX, AZ

2007 JUN 12 P 1:55

RECEIVED
LAND STATE OFFICE

This notice is the second amendment to the relocation notice of the Oro #12, originally located on September 1, 1997, the location notice of which is recorded at Book 738, Page 364, Santa Cruz County Recorder's Office, State of Arizona, and at AMC 348030, Arizona State Office, Bureau of Land Management.

The Oro #12 was relocated on January 3, 2007 and the relocation notice first amended on January 11, 2007. The first amended relocation notice is pending recordation at Santa Cruz County Recorder's Office, State of Arizona, and is recorded at AMC 377056, Arizona State Office, Bureau of Land Management. This second amendment to the relocation notice is posted and recorded to correct errors in descriptions and recitals.

This amended relocation notice should be considered a new location notice in the event the prior relocation notices of the Oro #12 are declared void by a court or governmental agency of competent jurisdiction.

AMC 383683

	Oro #1	Section 6	Section 5
Oro 19	Oro #2	Oro 30	
Oro 18	Oro #3	Oro 29	Oro 31
Oro 17	Oro #4	Oro 28	Oro 32
Oro #14	Oro #5	Oro 27	Oro 33
Oro #13	Oro #6	Oro #15	Oro 34
Oro #12 _x	Oro #7	Oro #16	Oro 35
Oro #11	Oro #8	Oro 26	Oro 36
Oro #9	Oro 20	Oro 25	Oro 37
Oro #10	Oro 21	Oro 24	Oro 38
	Oro 22	Oro 23	Oro 39



Scale: 1 inch = 1,000 feet

Section 7 | Section 8

= location monument

RECEIVED
 BLM / STATE OFFICE
 PHOENIX, AZ
 JUN 12 P 1:51

AMC 383683

- 1) The above map depicts the Oro #12 lode mining claim which is located in Section(s) 17, Township 23 South, Range 11 East, Gila & Salt River Base & Meridian, Santa Cruz County, Arizona.
- 2) Location monuments are 2" x 2" (nominal) wooden posts protruding at least 4 feet above ground surface. Scale is 1 inch = 1000 feet. End center and corner monuments are wooden, PVC or steel post (2 inch nominal) and rock monuments
- 3) Bearings and distances between monuments are as depicted on the map.

SECOND AMENDED RELOCATION NOTICE


NOTICE IS HEREBY GIVEN that the **Oro #13** lode mining claim has been relocated by James D. Sorrell, whose current mailing address is P.O. Box 4566, Fort Smith, AR 72914. The general course of this claim is east-west and it is situated in Santa Cruz County, Arizona. A claim map is attached to this notice.

This claim is 1500 feet in length and 600 feet in width. This claim is defined by six wooden, PVC or steel post (2 inch nominal) and rock monuments, one at each corner, one at each end center, and a seventh monument where the location notice is placed. Beginning at its southeast corner, this claim bears 1500 feet west, thence 600 feet north, thence 1500 feet east, and thence 600 feet south to the point of beginning. The location monument lies 20 feet west of the east end center of this claim.

The **Oro #13** lode claim encompasses part of the NW4 Section 7, Township 23 South, Range 11 East, Gila & Salt River Base & Meridian, Arizona.

The location of this claim with reference to some natural object or permanent monument is: The northeast corner of this claim is located approximately 0 feet south of and 3000 feet west of the southeast corner marker of Section 6, Township 23 South, Range 11 East, Gila & Salt River Base & Meridian, Arizona.

DATED AND POSTED on the ground this 28th day of March, 2007


David E. Wahl, Jr., as agent for James D. Sorrell, Locator

PHOENIX, AZ

2007 JUN 12 P 1:55

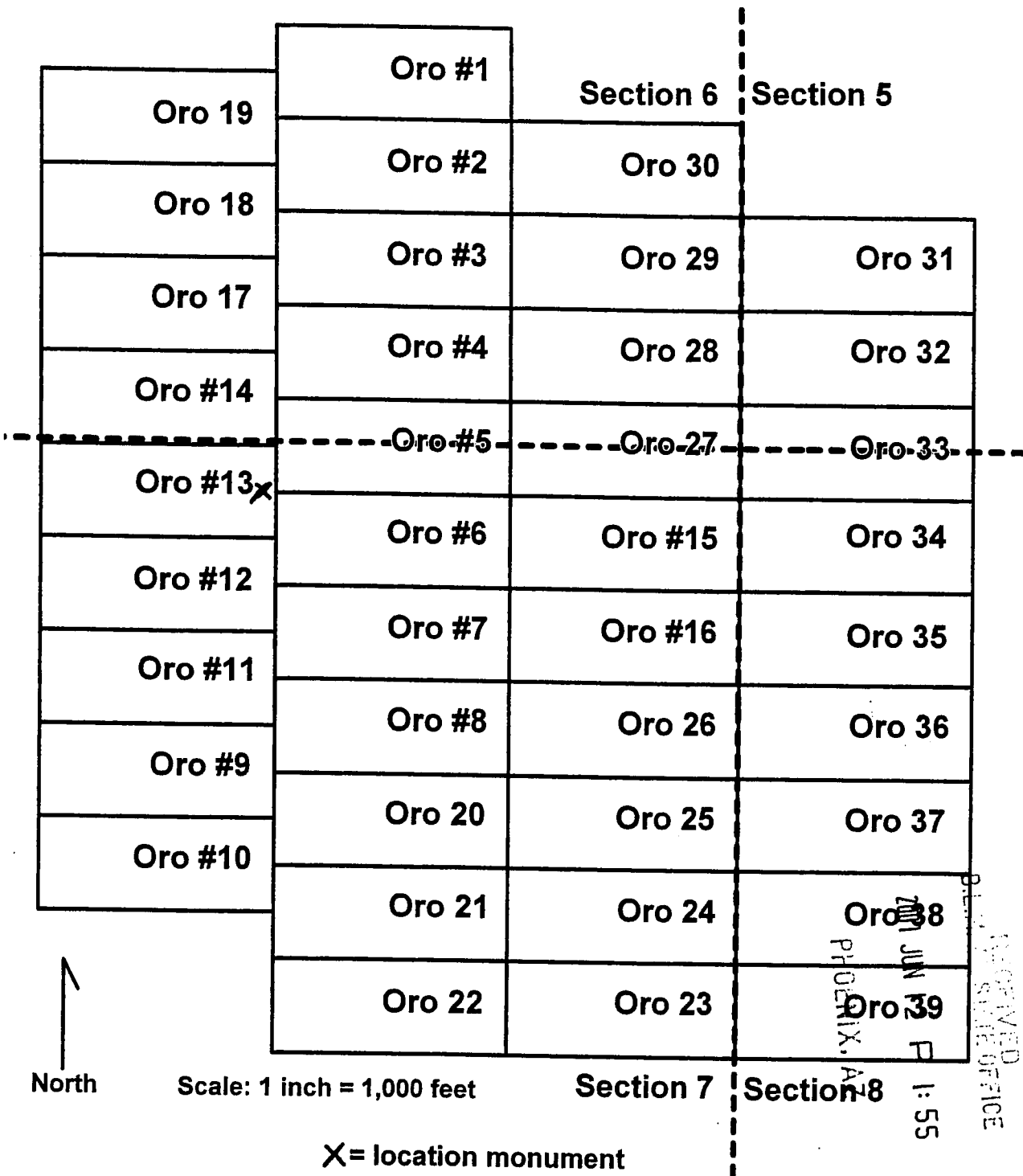
RECORDED
LAND STATE OFFICE

This notice is the second amendment to the relocation notice of the Oro #13, originally located on September 1, 1997, the location notice of which is recorded at Book 738, Page 366, Santa Cruz County Recorder's Office, State of Arizona, and at AMC 348031, Arizona State Office, Bureau of Land Management.

The Oro #13 was relocated on January 3, 2007 and the relocation notice first amended on January 11, 2007. The first amended relocation notice is pending recordation at Santa Cruz County Recorder's Office, State of Arizona, and is recorded at AMC 377057, Arizona State Office, Bureau of Land Management. This second amendment to the relocation notice is posted and recorded to correct errors in descriptions and recitals.

This amended relocation notice should be considered a new location notice in the event the prior relocation notices of the Oro #13 are declared void by a court or governmental agency of competent jurisdiction.

AMC 383684



- 1) The above map depicts the Oro #13 lode mining claim which is located in Section(s) 7, Township 23 South, Range 11 East, Gila & Salt River Base & Meridian, Santa Cruz County, Arizona.
- 2) Location monuments are 2" x 2" (nominal) wooden posts protruding at least 4 feet above ground surface. Scale is 1 inch = 1000 feet. End center and corner monuments are wooden, PVC or steel post (2 inch nominal) and rock monuments
- 3) Bearings and distances between monuments are as depicted on the map.

AMC 383684

SECOND AMENDED RELOCATION NOTICE


NOTICE IS HEREBY GIVEN that the **Oro #14** lode mining claim has been relocated by James D. Sorrell, whose current mailing address is P.O. Box 4566, Fort Smith, AR 72914. The general course of this claim is east-west and it is situated in Santa Cruz County, Arizona. A claim map is attached to this notice.

This claim is 1500 feet in length and 600 feet in width. This claim is defined by six wooden, PVC or steel post (2 inch nominal) and rock monuments, one at each corner, one at each end center, and a seventh monument where the location notice is placed. Beginning at its southeast corner, this claim bears 1500 feet west, thence 600 feet north, thence 1500 feet east, and thence 600 feet south to the point of beginning. The location monument lies 20 feet west of the east end center of this claim.

The **Oro #14** lode claim encompasses part of the SW4 Section 6, Township 23 South, Range 11 East, Gila & Salt River Base & Meridian, Arizona.

The location of this claim with reference to some natural object or permanent monument is: The northeast corner of this claim is located approximately 600 feet north of and 3000 feet west of the southeast corner marker of Section 6, Township 23 South, Range 11 East, Gila & Salt River Base & Meridian, Arizona.

DATED AND POSTED on the ground this 28th day of March, 2007


David E. Wahl, Jr., as agent for James D. Sorrell, Locator

PHOENIX, AZ

2007 JUN 12 P 1:55

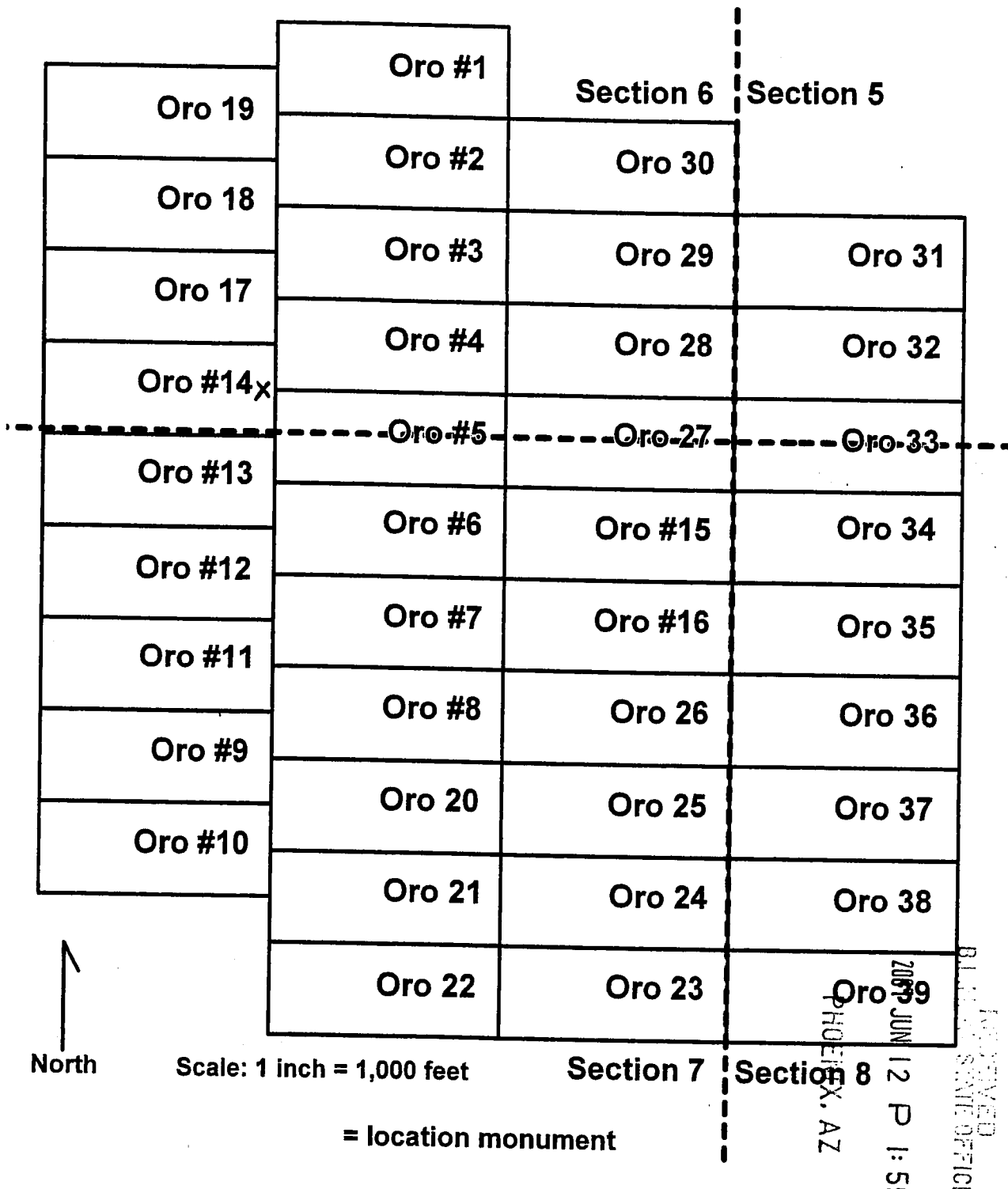
RECEIVED
LAND MANAGEMENT OFFICE

This notice is the second amendment to the relocation notice of the Oro #14, originally located on September 1, 1997, the location notice of which is recorded at Book 738, Page 368, Santa Cruz County Recorder's Office, State of Arizona, and at AMC 348032, Arizona State Office, Bureau of Land Management.

The Oro #14 was relocated on January 3, 2007 and the relocation notice first amended on January 11, 2007. The first amended relocation notice is pending recordation at Santa Cruz County Recorder's Office, State of Arizona, and is recorded at AMC 377058, Arizona State Office, Bureau of Land Management. This second amendment to the relocation notice is posted and recorded to correct errors in descriptions and recitals.

This amended relocation notice should be considered a new location notice in the event the prior relocation notices of the Oro #14 are declared void by a court or governmental agency of competent jurisdiction.

AMC 383685



- 1) The above map depicts the Oro #14 lode mining claim which is located in Section(s) 6, Township 23 South, Range 11 East, Gila & Salt River Base & Meridian, Santa Cruz County, Arizona.
- 2) Location monuments are 2" x 2" (nominal) wooden posts protruding at least 4 feet above ground surface. Scale is 1 inch = 1000 feet. End center and corner monuments are wooden, PVC or steel post (2 inch nominal) and rock monuments
- 3) Bearings and distances between monuments are as depicted on the map.

AMC 383685

SECOND AMENDED RELOCATION NOTICE


NOTICE IS HEREBY GIVEN that the **Oro #15** lode mining claim has been relocated by James D. Sorrell, whose current mailing address is P.O. Box 4566, Fort Smith, AR 72914. The general course of this claim is east-west and it is situated in Santa Cruz County, Arizona. A claim map is attached to this notice.

This claim is 1500 feet in length and 600 feet in width. This claim is defined by six wooden, PVC or steel post (2 inch nominal) and rock monuments, one at each corner, one at each end center, and a seventh monument where the location notice is placed. Beginning at its southeast corner, this claim bears 1500 feet west, thence 600 feet north, thence 1500 feet east, and thence 600 feet south to the point of beginning. The location monument lies 20 feet west of the east end center of this claim.

The **Oro #15** lode claim encompasses part of the NE4 Section 7, Township 23 South, Range 11 East, Gila & Salt River Base & Meridian, Arizona.

The location of this claim with reference to some natural object or permanent monument is: The northeast corner of this claim is located approximately 300 feet south of and 0 feet west of the southeast corner marker of Section 6, Township 23 South, Range 11 East, Gila & Salt River Base & Meridian, Arizona.

DATED AND POSTED on the ground this 27th day of March, 2007


David E. Wahl, Jr., as agent for James D. Sorrell, Locator

PHOENIX, AZ

2007 JUN 12 P 1:55

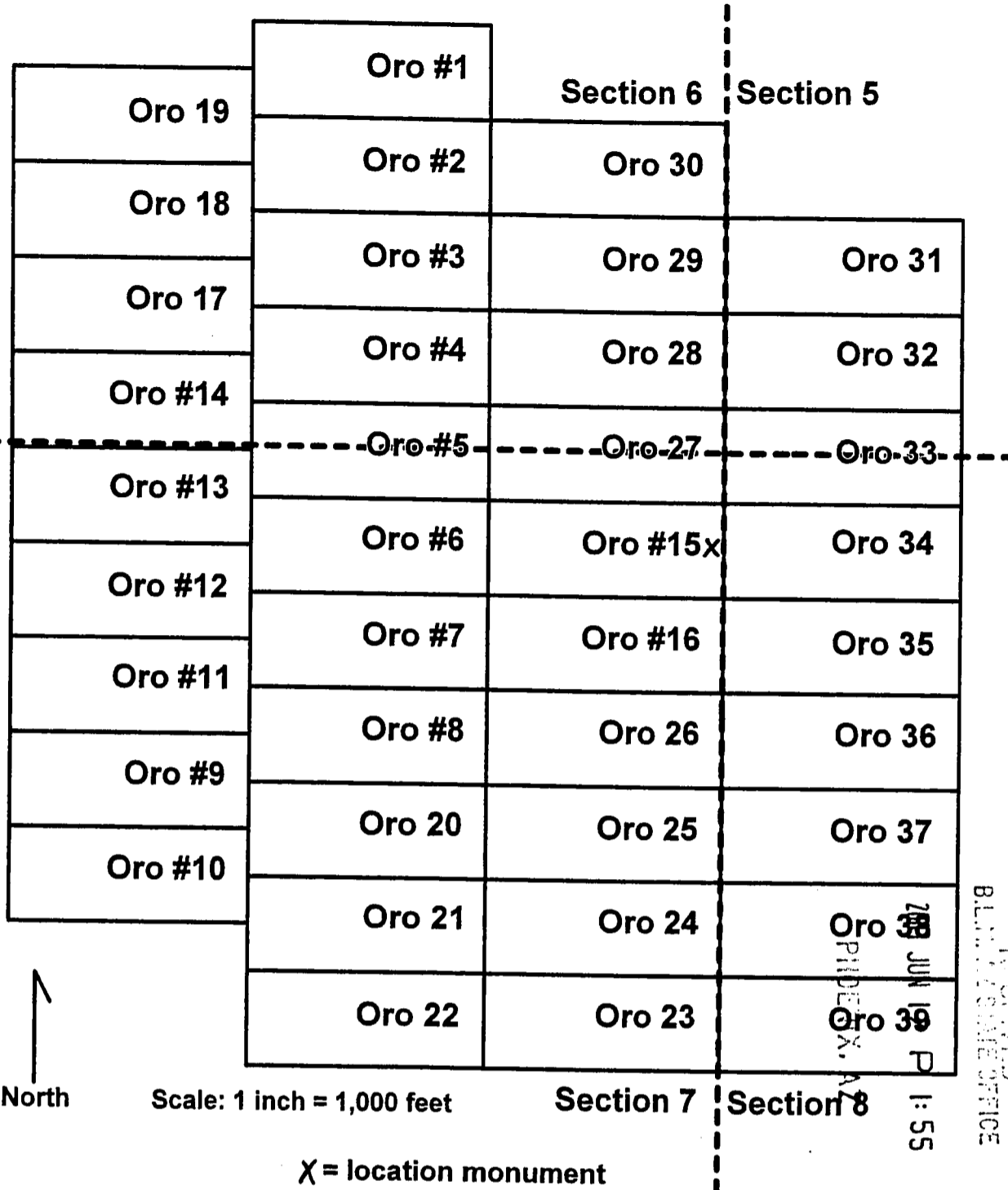
RECORDED
CLERK'S OFFICE

This notice is the second amendment to the relocation notice of the Oro #15, originally located on September 1, 1997, the location notice of which is recorded at Book 738, Page 370, Santa Cruz County Recorder's Office, State of Arizona, and at AMC 348033, Arizona State Office, Bureau of Land Management.

The Oro #15 was relocated on January 5, 2007 and the relocation notice first amended on January 11, 2007. The first amended relocation notice is pending recordation at Santa Cruz County Recorder's Office, State of Arizona, and is recorded at AMC 377059, Arizona State Office, Bureau of Land Management. This second amendment to the relocation notice is posted and recorded to correct errors in descriptions and recitals.

This amended relocation notice should be considered a new location notice in the event the prior relocation notices of the Oro #15 are declared void by a court or governmental agency of competent jurisdiction.

AMC 383686



- 1) The above map depicts the Oro #15 lode mining claim which is located in Section(s) 7, Township 23 South, Range 11 East, Gila & Salt River Base & Meridian, Santa Cruz County, Arizona.
- 2) Location monuments are 2" x 2" (nominal) wooden posts protruding at least 4 feet above ground surface. Scale is 1 inch = 1000 feet. End center and corner monuments are wooden, PVC or steel post (2 inch nominal) and rock monuments
- 3) Bearings and distances between monuments are as depicted on the map.

SECOND AMENDED RELOCATION NOTICE


NOTICE IS HEREBY GIVEN that the **Oro #16** lode mining claim has been relocated by James D. Sorrell, whose current mailing address is P.O. Box 4566, Fort Smith, AR 72914. The general course of this claim is east-west and it is situated in Santa Cruz County, Arizona. A claim map is attached to this notice.

This claim is 1500 feet in length and 600 feet in width. This claim is defined by six wooden, PVC or steel post (2 inch nominal) and rock monuments, one at each corner, one at each end center, and a seventh monument where the location notice is placed. Beginning at its southeast corner, this claim bears 1500 feet west, thence 600 feet north, thence 1500 feet east, and thence 600 feet south to the point of beginning. The location monument lies 20 feet west of the east end center of this claim.

The **Oro #16** lode claim encompasses part of the NE4 Section 7, Township 23 South, Range 11 East, Gila & Salt River Base & Meridian, Arizona.

The location of this claim with reference to some natural object or permanent monument is: The northeast corner of this claim is located approximately 900 feet south of and 0 feet west of the southeast corner marker of Section 6, Township 23 South, Range 11 East, Gila & Salt River Base & Meridian, Arizona.

DATED AND POSTED on the ground this 27th day of March, 2007.



David E. Wahl, Jr., as agent for James D. Sorrell, Locator

PHOENIX, AZ

2007 JUN 12 P 1:55

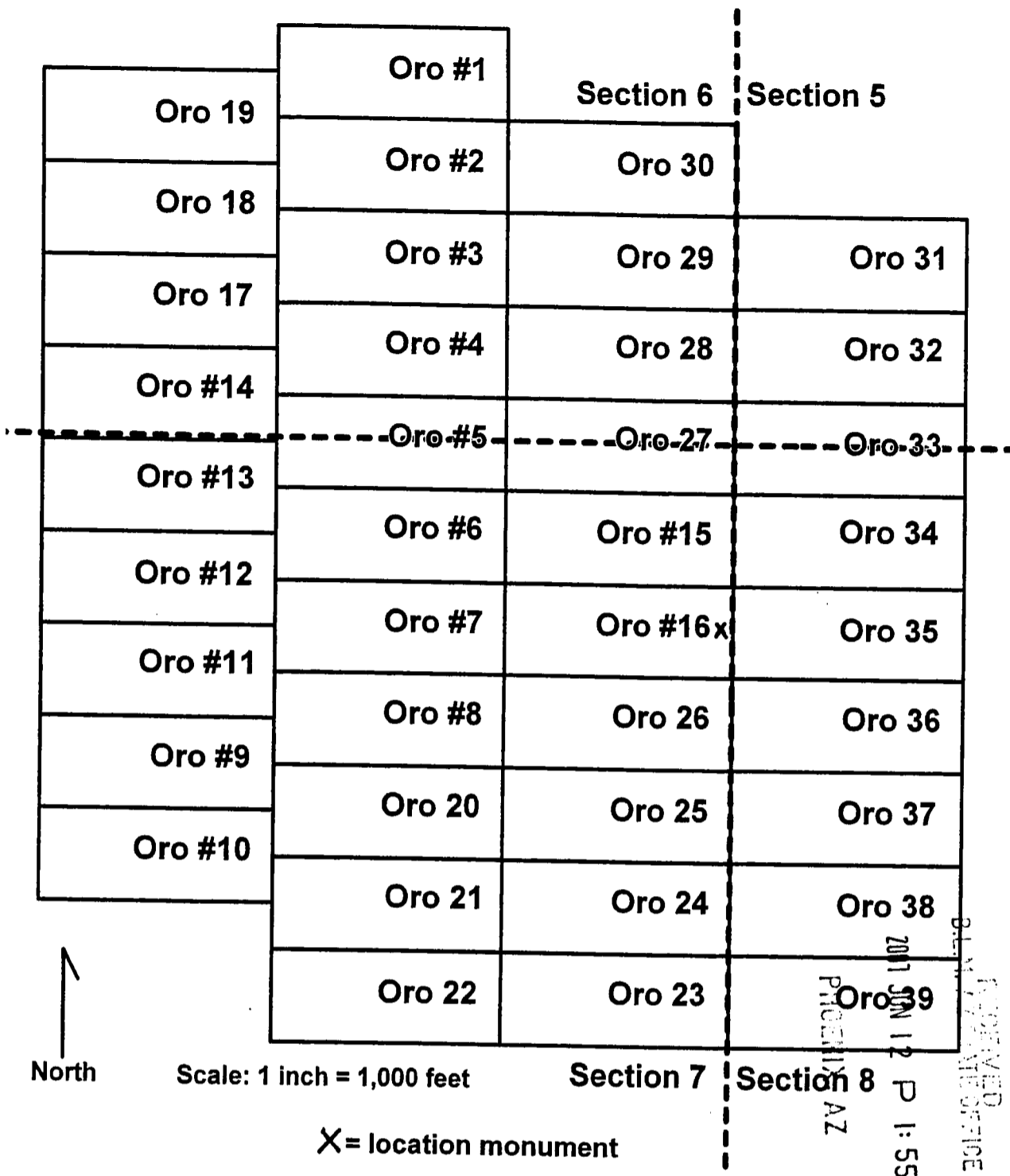
RECEIVED
B.L.M. AZ STATE OFFICE

This notice is the second amendment to the relocation notice of the Oro #16, originally located on September 1, 1997, the location notice of which is recorded at Book 738, Page 372, Santa Cruz County Recorder's Office, State of Arizona, and at AMC 348034, Arizona State Office, Bureau of Land Management.

The Oro #16 was relocated on January 5, 2007 and the relocation notice first amended on January 11, 2007. The first amended relocation notice is pending recordation at Santa Cruz County Recorder's Office, State of Arizona, and is recorded at AMC 377060, Arizona State Office, Bureau of Land Management. This second amendment to the relocation notice is posted and recorded to correct errors in descriptions and recitals.

This amended relocation notice should be considered a new location notice in the event the prior relocation notices of the Oro #16 are declared void by a court or governmental agency of competent jurisdiction.

AMC 383687



- 1) The above map depicts the Oro #16 lode mining claim which is located in Section(s) 7, Township 23 South, Range 11 East, Gila & Salt River Base & Meridian, Santa Cruz County, Arizona.
- 2) Location monuments are 2" x 2" (nominal) wooden posts protruding at least 4 feet above ground surface. Scale is 1 inch = 1000 feet. End center and corner monuments are wooden, PVC or steel post (2 inch nominal) and rock monuments
- 3) Bearings and distances between monuments are as depicted on the map.

AMC 383687

SECOND AMENDED RELOCATION NOTICE


NOTICE IS HEREBY GIVEN that the **Oro 17** lode mining claim has been relocated by James D. Sorrell, whose current mailing address is P.O. Box 4566, Fort Smith, AR 72914. The general course of this claim is east-west and it is situated in Santa Cruz County, Arizona. A claim map is attached to this notice.

This claim is 1500 feet in length and 600 feet in width. This claim is defined by six wooden, PVC or steel post (2 inch nominal) and rock monuments, one at each corner, one at each end center, and a seventh monument where the location notice is placed. Beginning at its southeast corner, this claim bears 1500 feet west, thence 600 feet north, thence 1500 feet east, and thence 600 feet south to the point of beginning. The location monument lies 20 feet west of the east end center of this claim.

The **Oro 17** lode claim encompasses part of the SW4 Section 6, Township 23 South, Range 11 East, Gila & Salt River Base & Meridian, Arizona.

The location of this claim with reference to some natural object or permanent monument is: The northeast corner of this claim is located approximately 1200 feet north of and 3000 feet west of the southeast corner marker of Section 6, Township 23 South, Range 11 East, Gila & Salt River Base & Meridian, Arizona.

DATED AND POSTED on the ground this 28th day of March, 2007


David E. Wahl, Jr., as agent for James D. Sorrell, Locator

PHOENIX, AZ

2007 JUN 12 P 1:55

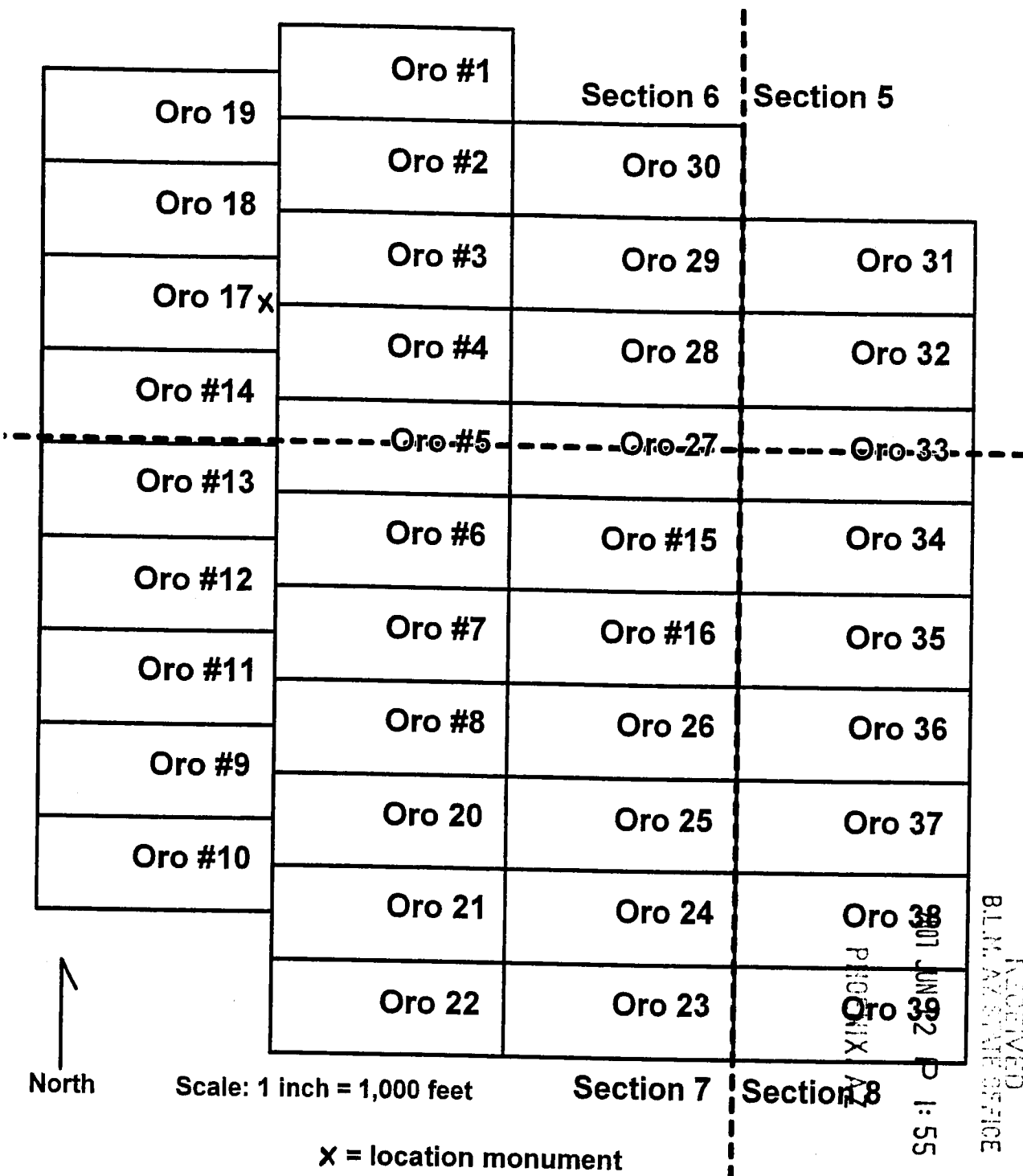
RECORDED
B.L.M. RECORDER'S OFFICE

This notice is the second amendment to the relocation notice of the Oro 17, originally located on February 14, 2002, the location notice of which is recorded at Book 909, Page 758, Santa Cruz County Recorder's Office, State of Arizona, and at AMC 356140, Arizona State Office, Bureau of Land Management.

The Oro 17 was relocated on January 4, 2007 and the relocation notice first amended on January 11, 2007. The first amended relocation notice is pending recordation at Santa Cruz County Recorder's Office, State of Arizona, and is recorded at AMC 377061, Arizona State Office, Bureau of Land Management. This second amendment to the relocation notice is posted and recorded to correct errors in descriptions and recitals.

This amended relocation notice should be considered a new location notice in the event the prior relocation notices of the Oro 17 are declared void by a court or governmental agency of competent jurisdiction.

AMC 383688



- 1) The above map depicts the Oro 17 lode mining claim which is located in Section(s) 6, Township 23 South, Range 11 East, Gila & Salt River Base & Meridian, Santa Cruz County, Arizona.
- 2) Location monuments are 2" x 2" (nominal) wooden posts protruding at least 4 feet above ground surface. Scale is 1 inch = 1000 feet. End center and corner monuments are wooden, PVC or steel post (2 inch nominal) and rock monuments
- 3) Bearings and distances between monuments are as depicted on the map.

SECOND AMENDED RELOCATION NOTICE


NOTICE IS HEREBY GIVEN that the **Oro 18** lode mining claim has been relocated by James D. Sorrell, whose current mailing address is P.O. Box 4566, Fort Smith, AR 72914. The general course of this claim is east-west and it is situated in Santa Cruz County, Arizona. A claim map is attached to this notice.

This claim is 1500 feet in length and 600 feet in width. This claim is defined by six wooden, PVC or steel post (2 inch nominal) and rock monuments, one at each corner, one at each end center, and a seventh monument where the location notice is placed. Beginning at its southeast corner, this claim bears 1500 feet west, thence 600 feet north, thence 1500 feet east, and thence 600 feet south to the point of beginning. The location monument lies 20 feet west of the east end center of this claim.

The **Oro 18** lode claim encompasses part of the SW4 Section 6, Township 23 South, Range 11 East, Gila & Salt River Base & Meridian, Arizona.

The location of this claim with reference to some natural object or permanent monument is: The northeast corner of this claim is located approximately 1800 feet north of and 3000 feet west of the southeast corner marker of Section 6, Township 23 South, Range 11 East, Gila & Salt River Base & Meridian, Arizona.

DATED AND POSTED on the ground this 28th day of March, 2007.


David E. Wahl, Jr., as agent for James D. Sorrell, Locator

PHOENIX, AZ

2007 JUN 12 P 1:55

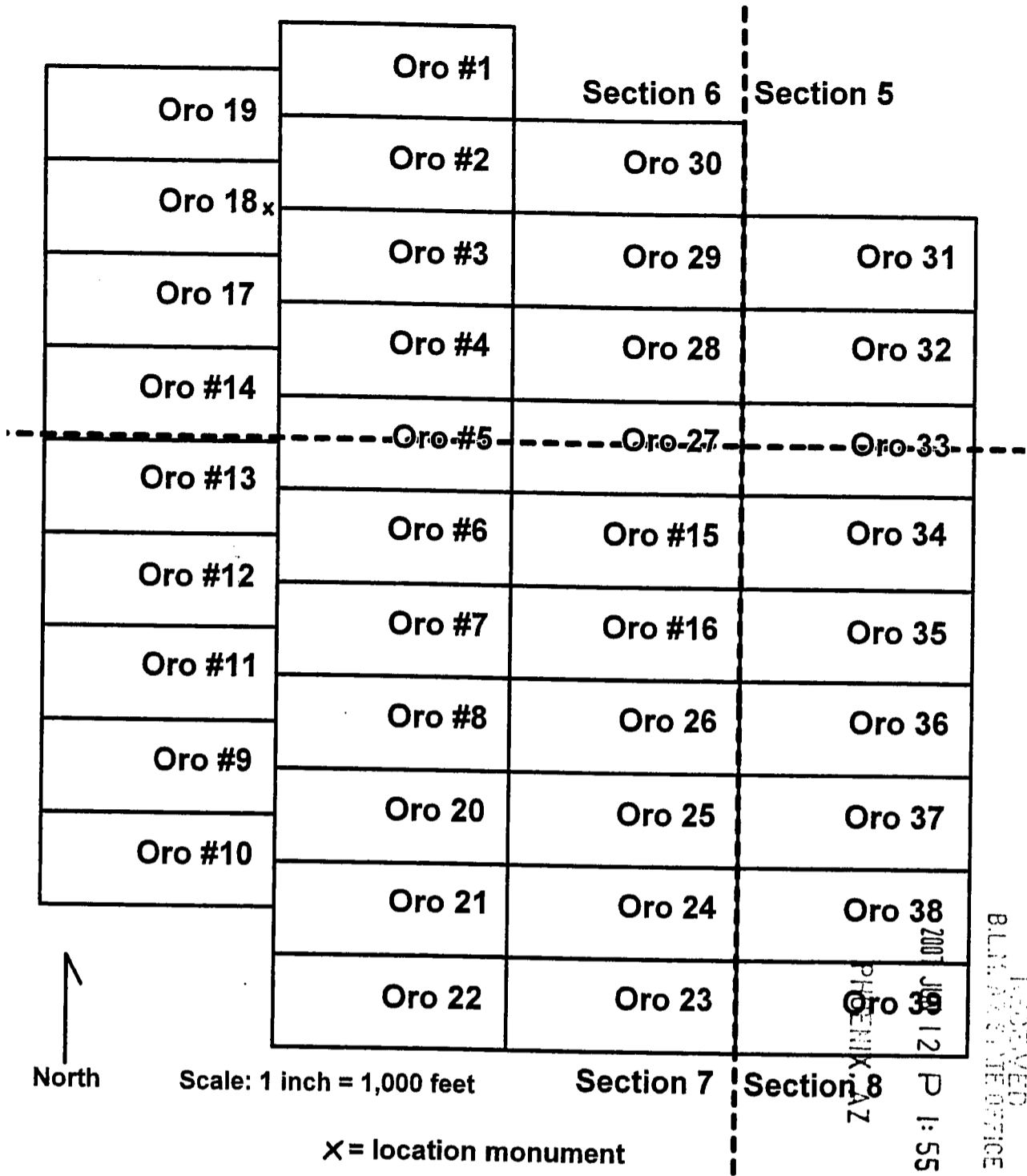
RECORDED
STATE RECORDER'S OFFICE

This notice is the second amendment to the relocation notice of the Oro 18, originally located on February 14, 2002, the location notice of which is recorded at Book 909, Page 761, Santa Cruz County Recorder's Office, State of Arizona, and at AMC 356141, Arizona State Office, Bureau of Land Management.

The Oro 18 was relocated on January 4, 2007 and the relocation notice first amended on January 11, 2007. The first amended relocation notice is pending recordation at Santa Cruz County Recorder's Office, State of Arizona, and is recorded at AMC 377062, Arizona State Office, Bureau of Land Management. This second amendment to the relocation notice is posted and recorded to correct errors in descriptions and recitals.

This amended relocation notice should be considered a new location notice in the event the prior relocation notices of the Oro 18 are declared void by a court or governmental agency of competent jurisdiction.

AMC 383689



- 1) The above map depicts the Oro 18 lode mining claim which is located in Section(s) 6, Township 23 South, Range 11 East, Gila & Salt River Base & Meridian, Santa Cruz County, Arizona.
- 2) Location monuments are 2" x 2" (nominal) wooden posts protruding at least 4 feet above ground surface. Scale is 1 inch = 1000 feet. End center and corner monuments are wooden, PVC or steel post (2 inch nominal) and rock monuments
- 3) Bearings and distances between monuments are as depicted on the map.

SECOND AMENDED RELOCATION NOTICE


NOTICE IS HEREBY GIVEN that the **Oro 19** lode mining claim has been relocated by James D. Sorrell, whose current mailing address is P.O. Box 4566, Fort Smith, AR 72914. The general course of this claim is east-west and it is situated in Santa Cruz County, Arizona. A claim map is attached to this notice.

This claim is 1500 feet in length and 600 feet in width. This claim is defined by six wooden, PVC or steel post (2 inch nominal) and rock monuments, one at each corner, one at each end center, and a seventh monument where the location notice is placed. Beginning at its southeast corner, this claim bears 1500 feet west, thence 600 feet north, thence 1500 feet east, and thence 600 feet south to the point of beginning. The location monument lies 20 feet west of the east end center of this claim.

The **Oro 19** lode claim encompasses part of the SW4 Section 6, Township 23 South, Range 11 East, Gila & Salt River Base & Meridian, Arizona.

The location of this claim with reference to some natural object or permanent monument is: The northeast corner of this claim is located approximately 2400 feet north of and 3000 feet west of the southeast corner marker of Section 6, Township 23 South, Range 11 East, Gila & Salt River Base & Meridian, Arizona.

DATED AND POSTED on the ground this 28th day of March, 2007


David E. Wahl, Jr., as agent for James D. Sorrell, Locator

PHOENIX, AZ

2007 JUN 12 P 1:55

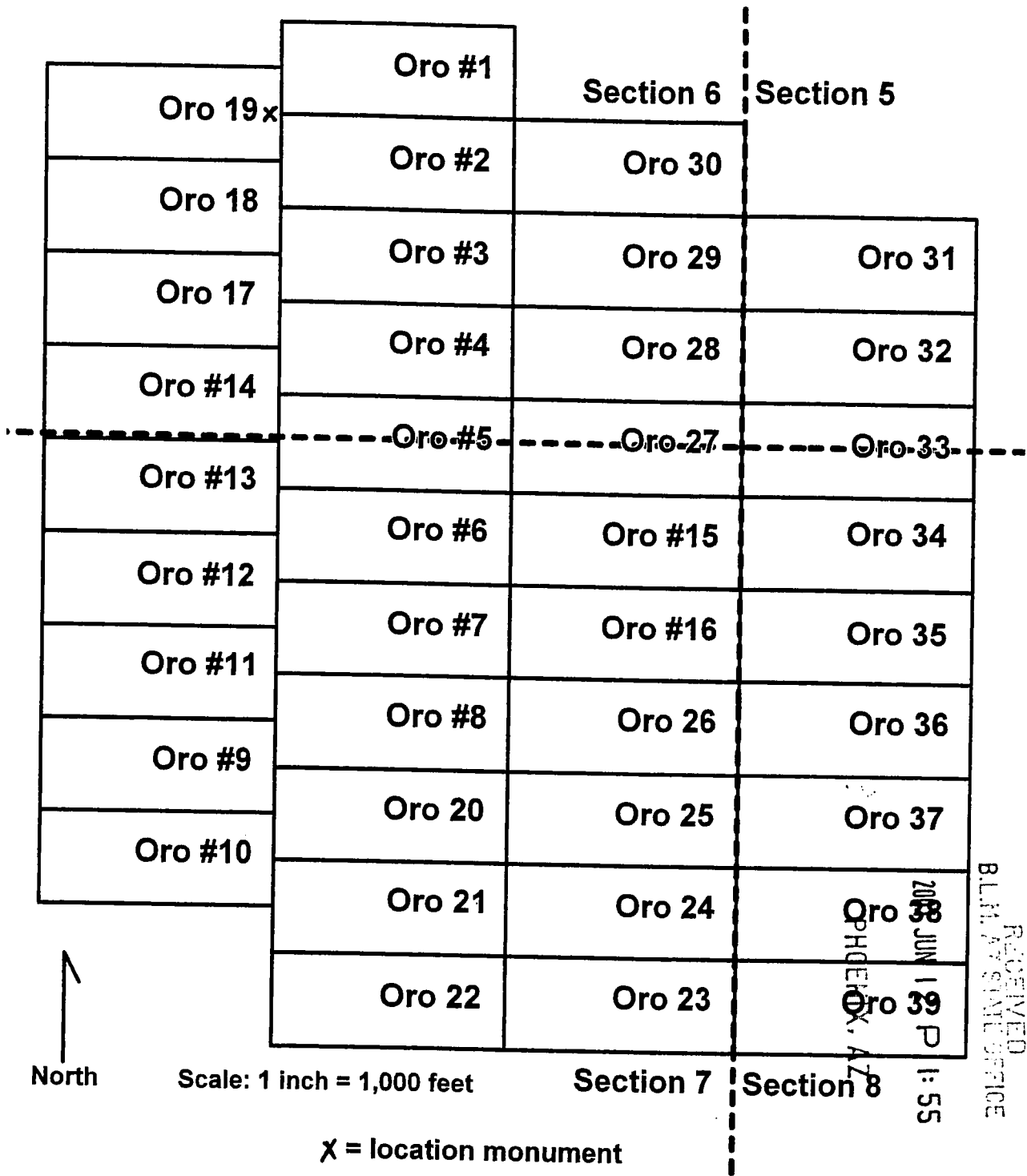
RECEIVED
BLM RECORDER'S OFFICE

This notice is the second amendment to the relocation notice of the Oro 19, originally located on February 14, 2002, the location notice of which is recorded at Book 909, Page 764, Santa Cruz County Recorder's Office, State of Arizona, and at AMC 356142, Arizona State Office, Bureau of Land Management.

The Oro 19 was relocated on January 4, 2007 and the relocation notice first amended on January 11, 2007. The first amended relocation notice is pending recordation at Santa Cruz County Recorder's Office, State of Arizona, and is recorded at AMC 377063, Arizona State Office, Bureau of Land Management. This second amendment to the relocation notice is posted and recorded to correct errors in descriptions and recitals.

This amended relocation notice should be considered a new location notice in the event the prior relocation notices of the Oro 19 are declared void by a court or governmental agency of competent jurisdiction.

AMC 383690



- 1) The above map depicts the ORO 19 lode mining claim which is located in Section(s) 6, Township 23 South, Range 11 East, Gila & Salt River Base & Meridian, Santa Cruz County, Arizona.
- 2) Location monuments are 2" x 2" (nominal) wooden posts protruding at least 4 feet above ground surface. Scale is 1 inch = 1000 feet. End center and corner monuments are wooden, PVC or steel post (2 inch nominal) and rock monuments
- 3) Bearings and distances between monuments are as depicted on the map.

SECOND AMENDED RELOCATION NOTICE


NOTICE IS HEREBY GIVEN that the **Oro 20** lode mining claim has been relocated by James D. Sorrell, whose current mailing address is P.O. Box 4566, Fort Smith, AR 72914. The general course of this claim is east-west and it is situated in Santa Cruz County, Arizona. A claim map is attached to this notice.

This claim is 1500 feet in length and 600 feet in width. This claim is defined by six wooden, PVC or steel post (2 inch nominal) and rock monuments, one at each corner, one at each end center, and a seventh monument where the location notice is placed. Beginning at its southeast corner, this claim bears 1500 feet west, thence 600 feet north, thence 1500 feet east, and thence 600 feet south to the point of beginning. The location monument lies 20 feet east of the west end center of this claim.

The **Oro 20** lode claim encompasses parts of the SW4, SE4, NW4, NE4 Section 7, Township 23 South, Range 11 East, Gila & Salt River Base & Meridian, Arizona.

The location of this claim with reference to some natural object or permanent monument is: The northeast corner of this claim is located approximately 2100 feet south of and 1500 feet west of the southeast corner marker of Section 6, Township 23 South, Range 11 East, Gila & Salt River Base & Meridian, Arizona.

DATED AND POSTED on the ground this 29th day of March, 2007



David E. Wahl, Jr., as agent for James D. Sorrell, Locator

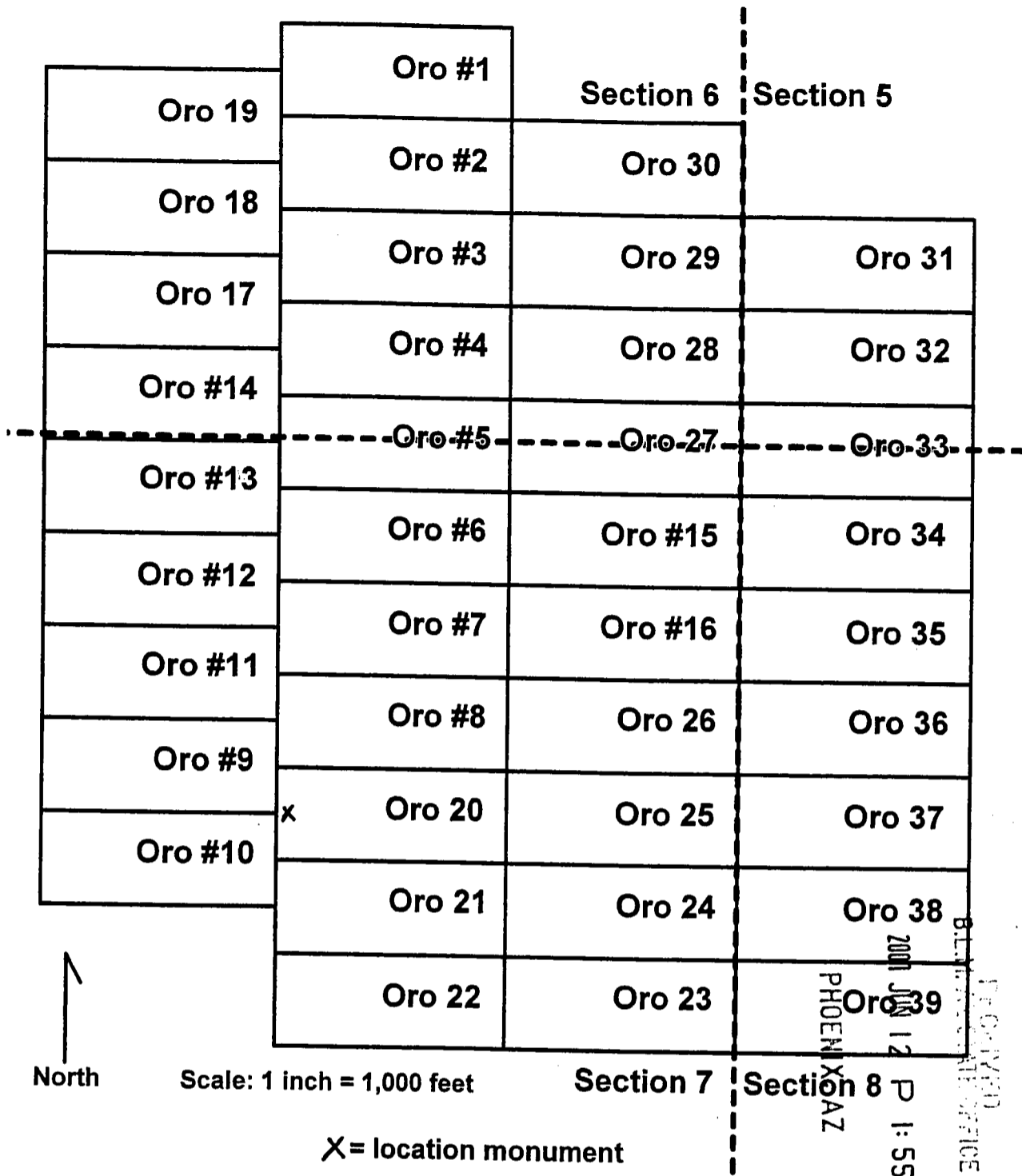
RECORDED
BUREAU OF LAND OFFICE
JUN 12 P 1:55
PHOENIX, AZ

This notice is the second amendment to the relocation notice of the Oro 20, originally located on February 14, 2002, the location notice of which is recorded at Book 909, Page 767, Santa Cruz County Recorder's Office, State of Arizona, and at AMC 356143, Arizona State Office, Bureau of Land Management.

The Oro 20 was relocated on January 4, 2007 and the relocation notice first amended on January 11, 2007. The first amended relocation notice is pending recordation at Santa Cruz County Recorder's Office, State of Arizona, and is recorded at AMC 377064, Arizona State Office, Bureau of Land Management. This second amendment to the relocation notice is posted and recorded to correct errors in descriptions and recitals.

This amended relocation notice should be considered a new location notice in the event the prior relocation notices of the Oro 20 are declared void by a court or governmental agency of competent jurisdiction.

AMC 383691



- 1) The above map depicts the Oro 20 lode mining claim which is located in Section(s) 7, Township 23 South, Range 11 East, Gila & Salt River Base & Meridian, Santa Cruz County, Arizona.
- 2) Location monuments are 2" x 2" (nominal) wooden posts protruding at least 4 feet above ground surface. Scale is 1 inch = 1000 feet. End center and corner monuments are wooden, PVC or steel post (2 inch nominal) and rock monuments
- 3) Bearings and distances between monuments are as depicted on the map.

SECOND AMENDED RELOCATION NOTICE


NOTICE IS HEREBY GIVEN that the **Oro 21** lode mining claim has been relocated by James D. Sorrell, whose current mailing address is P.O. Box 4566, Fort Smith, AR 72914. The general course of this claim is east-west and it is situated in Santa Cruz County, Arizona. A claim map is attached to this notice.

This claim is 1500 feet in length and 600 feet in width. This claim is defined by six wooden, PVC or steel post (2 inch nominal) and rock monuments, one at each corner, one at each end center, and a seventh monument where the location notice is placed. Beginning at its southeast corner, this claim bears 1500 feet west, thence 600 feet north, thence 1500 feet east, and thence 600 feet south to the point of beginning. The location monument lies 20 feet east of the west end center of this claim.

The **Oro 21** lode claim encompasses parts of the SW4 and SE4 Section 7, Township 23 South, Range 11 East, Gila & Salt River Base & Meridian, Arizona.

The location of this claim with reference to some natural object or permanent monument is: The northeast corner of this claim is located approximately 2700 feet south of and 1500 feet west of the southeast corner marker of Section 6, Township 23 South, Range 11 East, Gila & Salt River Base & Meridian, Arizona.

DATED AND POSTED on the ground this 29th day of March, 2007.



David E. Wahl, Jr., as agent for James D. Sorrell, Locator

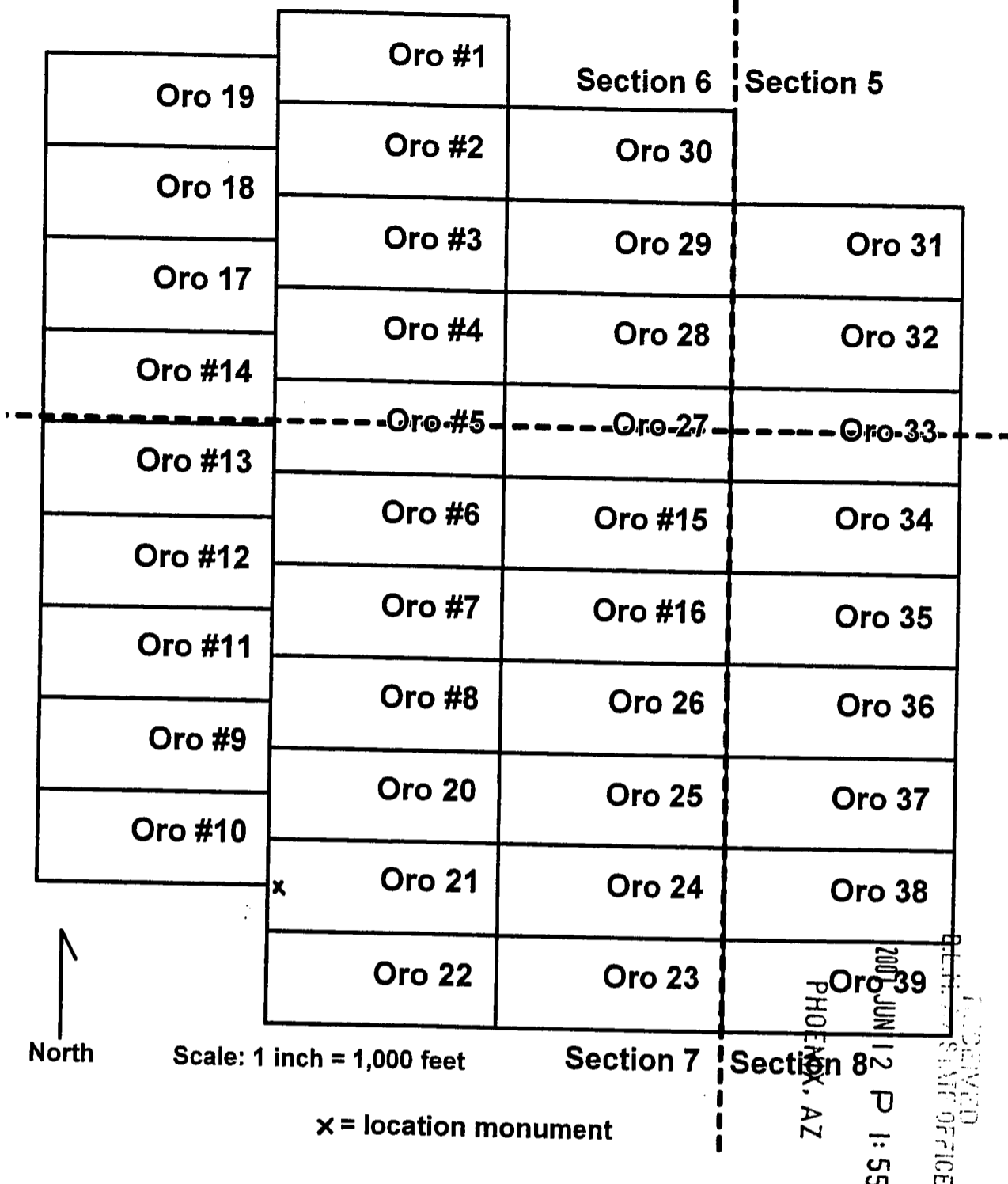
PHOENIX, AZ
2007 JUN 12 P 1:55
LAND MANAGEMENT OFFICE

This notice is the second amendment to the relocation notice of the Oro 21, originally located on February 14, 2002, the location notice of which is recorded at Book 909, Page 770, Santa Cruz County Recorder's Office, State of Arizona, and at AMC 356144, Arizona State Office, Bureau of Land Management.

The Oro 21 was relocated on January 4, 2007 and the relocation notice first amended on January 11, 2007. The first amended relocation notice is pending recordation at Santa Cruz County Recorder's Office, State of Arizona, and is recorded at AMC 377065, Arizona State Office, Bureau of Land Management. This second amendment to the relocation notice is posted and recorded to correct errors in descriptions and recitals.

This amended relocation notice should be considered a new location notice in the event the prior relocation notices of the Oro 21 are declared void by a court or governmental agency of competent jurisdiction.

AMC 383692



- 1) The above map depicts the Oro 21 lode mining claim which is located in Section(s) 7, Township 23 South, Range 11 East, Gila & Salt River Base & Meridian, Santa Cruz County, Arizona.
- 2) Location monuments are 2" x 2" (nominal) wooden posts protruding at least 4 feet above ground surface. Scale is 1 inch = 1000 feet. End center and corner monuments are wooden, PVC or steel post (2 inch nominal) and rock monuments
- 3) Bearings and distances between monuments are as depicted on the map.

AMC 383692

SECOND AMENDED RELOCATION NOTICE


NOTICE IS HEREBY GIVEN that the **Oro 22** lode mining claim has been relocated by James D. Sorrell, whose current mailing address is P.O. Box 4566, Fort Smith, AR 72914. The general course of this claim is east-west and it is situated in Santa Cruz County, Arizona. A claim map is attached to this notice.

This claim is 1500 feet in length and 600 feet in width. This claim is defined by six wooden, PVC or steel post (2 inch nominal) and rock monuments, one at each corner, one at each end center, and a seventh monument where the location notice is placed. Beginning at its southeast corner, this claim bears 1500 feet west, thence 600 feet north, thence 1500 feet east, and thence 600 feet south to the point of beginning. The location monument lies 20 feet east of the west end center of this claim.

The **Oro 22** lode claim encompasses parts of the SW4 and SE4 Section 7, Township 23 South, Range 11 East, Gila & Salt River Base & Meridian, Arizona.

The location of this claim with reference to some natural object or permanent monument is: The northeast corner of this claim is located approximately 3300 feet south of and 1500 feet west of the southeast corner marker of Section 6, Township 23 South, Range 11 East, Gila & Salt River Base & Meridian, Arizona.

DATED AND POSTED on the ground this 29th day of March, 2007.


David E. Wahl, Jr., as agent for James D. Sorrell, Locator

PHOENIX, AZ

2007 JUN 12 P 1:55

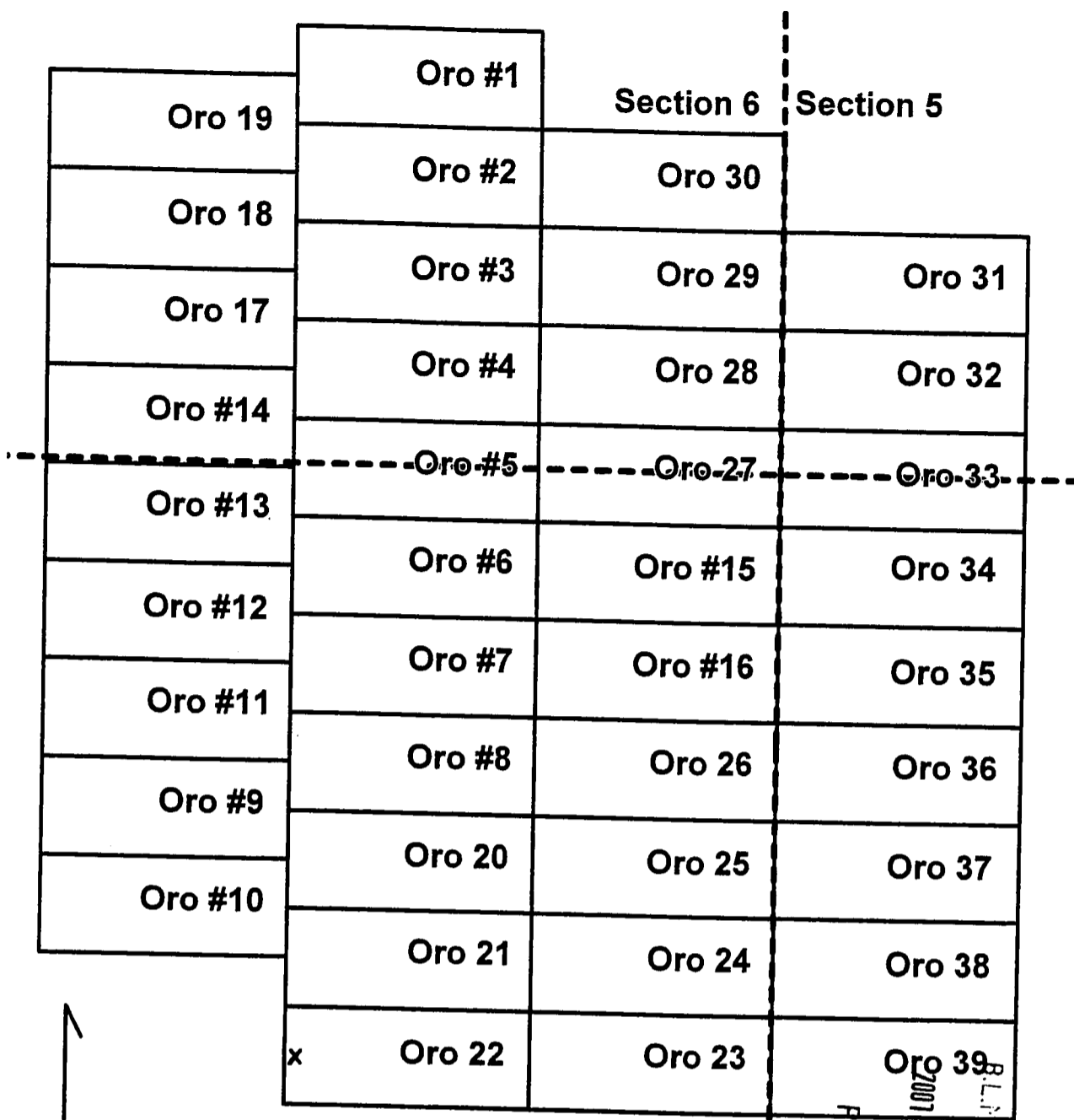
RECEIVED
BUREAU OF LAND MANAGEMENT
STATE OFFICE

This notice is the second amendment to the relocation notice of the Oro 22, originally located on February 14, 2002, the location notice of which is recorded at Book 909, Page 773, Santa Cruz County Recorder's Office, State of Arizona, and at AMC 356145, Arizona State Office, Bureau of Land Management.

The Oro 22 was relocated on January 4, 2007 and the relocation notice first amended on January 11, 2007. The first amended relocation notice is pending recordation at Santa Cruz County Recorder's Office, State of Arizona, and is recorded at AMC 377066, Arizona State Office, Bureau of Land Management. This second amendment to the relocation notice is posted and recorded to correct errors in descriptions and recitals.

This amended relocation notice should be considered a new location notice in the event the prior relocation notices of the Oro 22 are declared void by a court or governmental agency of competent jurisdiction.

AMC 383693



Scale: 1 inch = 1,000 feet

X = location monument

RECEIVED
 JUN 12 P 1:55
 PHOENIX, AZ
 COUNTY CLERK'S OFFICE

- 1) The above map depicts the Oro 22 lode mining claim which is located in Section(s) 7, Township 23 South, Range 11 East, Gila & Salt River Base & Meridian, Santa Cruz County, Arizona.
- 2) Location monuments are 2" x 2" (nominal) wooden posts protruding at least 4 feet above ground surface. Scale is 1 inch = 1000 feet. End center and corner monuments are wooden, PVC or steel post (2 inch nominal) and rock monuments
- 3) Bearings and distances between monuments are as depicted on the map.

AMC 383693

SECOND AMENDED RELOCATION NOTICE


NOTICE IS HEREBY GIVEN that the **Oro 23** lode mining claim has been relocated by James D. Sorrell, whose current mailing address is P.O. Box 4566, Fort Smith, AR 72914. The general course of this claim is east-west and it is situated in Santa Cruz County, Arizona. A claim map is attached to this notice.

This claim is 1500 feet in length and 600 feet in width. This claim is defined by six wooden, PVC or steel post (2 inch nominal) and rock monuments, one at each corner, one at each end center, and a seventh monument where the location notice is placed. Beginning at its southeast corner, this claim bears 1500 feet west, thence 600 feet north, thence 1500 feet east, and thence 600 feet south to the point of beginning. The location monument lies 20 feet west of the east end center of this claim.

The **Oro 23** lode claim encompasses part of the SE4 Section 7, Township 23 South, Range 11 East, Gila & Salt River Base & Meridian, Arizona.

The location of this claim with reference to some natural object or permanent monument is: The northeast corner of this claim is located approximately 3300 feet south of and 0 feet west of the southeast corner marker of Section 6, Township 23 South, Range 11 East, Gila & Salt River Base & Meridian, Arizona.

DATED AND POSTED on the ground this 27th day of March, 2007


David E. Wahl, Jr., as agent for James D. Sorrell, Locator

PHOENIX, AZ

2007 JUN 12 P 1:56

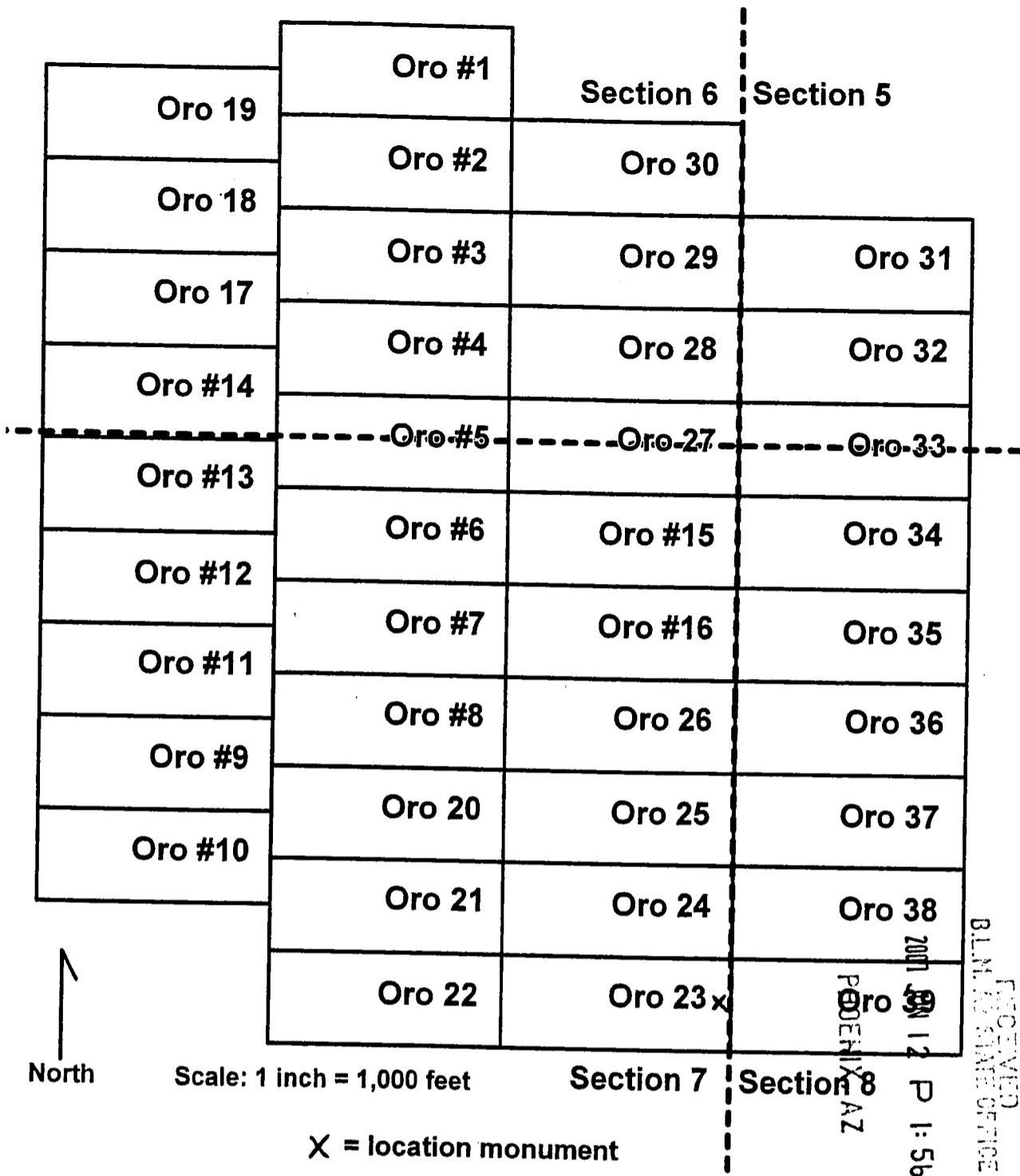
RECORDED
BLM STATE OFFICE

This notice is the second amendment to the relocation notice of the Oro 23, originally located on February 14, 2002, the location notice of which is recorded at Book 909, Page 776, Santa Cruz County Recorder's Office, State of Arizona, and at AMC 356146, Arizona State Office, Bureau of Land Management.

The Oro 23 was relocated on January 4, 2007 and the relocation notice first amended on January 11, 2007. The first amended relocation notice is pending recordation at Santa Cruz County Recorder's Office, State of Arizona, and is recorded at AMC 377067, Arizona State Office, Bureau of Land Management. This second amendment to the relocation notice is posted and recorded to correct errors in descriptions and recitals.

This amended relocation notice should be considered a new location notice in the event the prior relocation notices of the Oro 23 are declared void by a court or governmental agency of competent jurisdiction.

AMC 383694



- 1) The above map depicts the Oro 23 lode mining claim which is located in Section(s) 7, Township 23 South, Range 11 East, Gila & Salt River Base & Meridian, Santa Cruz County, Arizona.
- 2) Location monuments are 2" x 2" (nominal) wooden posts protruding at least 4 feet above ground surface. Scale is 1 inch = 1000 feet. End center and corner monuments are wooden, PVC or steel post (2 inch nominal) and rock monuments
- 3) Bearings and distances between monuments are as depicted on the map.

AMC 383694

SECOND AMENDED RELOCATION NOTICE


NOTICE IS HEREBY GIVEN that the **Oro 24** lode mining claim has been relocated by James D. Sorrell, whose current mailing address is P.O. Box 4566, Fort Smith, AR 72914. The general course of this claim is east-west and it is situated in Santa Cruz County, Arizona. A claim map is attached to this notice.

This claim is 1500 feet in length and 600 feet in width. This claim is defined by six wooden, PVC or steel post (2 inch nominal) and rock monuments, one at each corner, one at each end center, and a seventh monument where the location notice is placed. Beginning at its southeast corner, this claim bears 1500 feet west, thence 600 feet north, thence 1500 feet east, and thence 600 feet south to the point of beginning. The location monument lies 20 feet west of the east end center of this claim.

The **Oro 24** lode claim encompasses part of the SE4 Section 7, Township 23 South, Range 11 East, Gila & Salt River Base & Meridian, Arizona.

The location of this claim with reference to some natural object or permanent monument is: The northeast corner of this claim is located approximately 2700 feet south of and 0 feet west of the southeast corner marker of Section 6, Township 23 South, Range 11 East, Gila & Salt River Base & Meridian, Arizona.

DATED AND POSTED on the ground this 27th day of March, 2007


David E. Wahl, Jr., as agent for James D. Sorrell, Locator

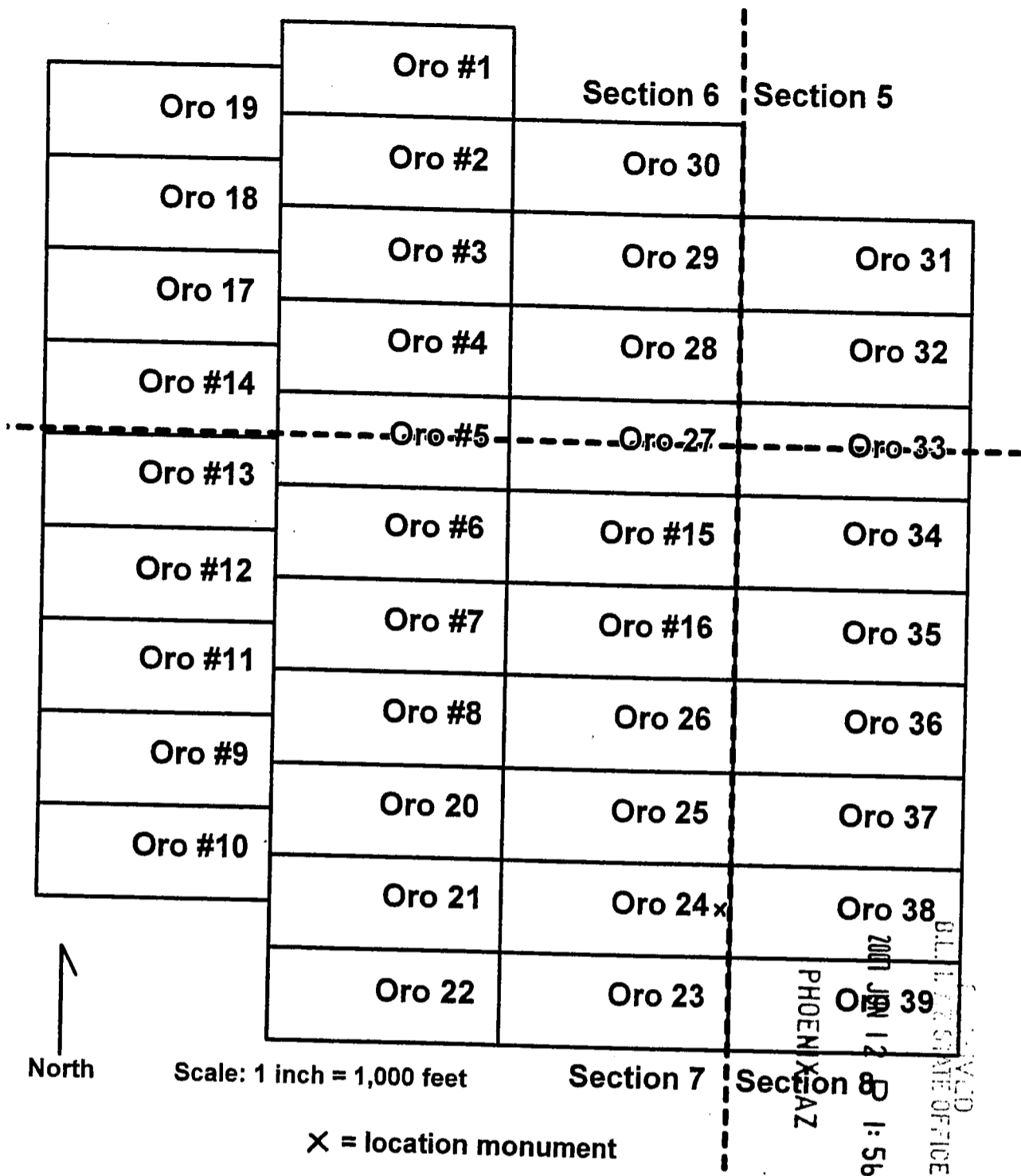
RECEIVED
B.L.M. STATE OFFICE
2007 JUN 12 P 1:56
PHOENIX, AZ

This notice is the second amendment to the relocation notice of the Oro 24, originally located on February 14, 2002, the location notice of which is recorded at Book 909, Page 779, Santa Cruz County Recorder's Office, State of Arizona, and at AMC 356147, Arizona State Office, Bureau of Land Management.

The Oro 24 was relocated on January 4, 2007 and the relocation notice first amended on January 11, 2007. The first amended relocation notice is pending recordation at Santa Cruz County Recorder's Office, State of Arizona, and is recorded at AMC 377068, Arizona State Office, Bureau of Land Management. This second amendment to the relocation notice is posted and recorded to correct errors in descriptions and recitals.

This amended relocation notice should be considered a new location notice in the event the prior relocation notices of the Oro 24 are declared void by a court or governmental agency of competent jurisdiction.

AMC 383695



- 1) The above map depicts the Oro 24 lode mining claim which is located in Section(s) 7, Township 23 South, Range 11 East, Gila & Salt River Base & Meridian, Santa Cruz County, Arizona.
- 2) Location monuments are 2" x 2" (nominal) wooden posts protruding at least 4 feet above ground surface. Scale is 1 inch = 1000 feet. End center and corner monuments are wooden, PVC or steel post (2 inch nominal) and rock monuments
- 3) Bearings and distances between monuments are as depicted on the map.

AMC 383695

SECOND AMENDED RELOCATION NOTICE


NOTICE IS HEREBY GIVEN that the **Oro 25** lode mining claim has been relocated by James D. Sorrell, whose current mailing address is P.O. Box 4566, Fort Smith, AR 72914. The general course of this claim is east-west and it is situated in Santa Cruz County, Arizona. A claim map is attached to this notice.

This claim is 1500 feet in length and 600 feet in width. This claim is defined by six wooden, PVC or steel post (2 inch nominal) and rock monuments, one at each corner, one at each end center, and a seventh monument where the location notice is placed. Beginning at its southeast corner, this claim bears 1500 feet west, thence 600 feet north, thence 1500 feet east, and thence 600 feet south to the point of beginning. The location monument lies 20 feet west of the east end center of this claim.

The **Oro 25** lode claim encompasses parts of the SE4 and NE4 Section 7, Township 23 South, Range 11 East, Gila & Salt River Base & Meridian, Arizona.

The location of this claim with reference to some natural object or permanent monument is: The northeast corner of this claim is located approximately 2100 feet south of and 0 feet west of the southeast corner marker of Section 6, Township 23 South, Range 11 East, Gila & Salt River Base & Meridian, Arizona.

DATED AND POSTED on the ground this 29th day of March, 2007



David E. Wahl, Jr., as agent for James D. Sorrell, Locator

PHOENIX, AZ

2007 JUN 12 P 1:56

RECEIVED
L.M. AZ STATE OFFICE

This notice is the second amendment to the relocation notice of the Oro 25, originally located on February 14, 2002, the location notice of which is recorded at Book 909, Page 782, Santa Cruz County Recorder's Office, State of Arizona, and at AMC 356148, Arizona State Office, Bureau of Land Management.

The Oro 25 was relocated on January 4, 2007 and the relocation notice first amended on January 11, 2007. The first amended relocation notice is pending recordation at Santa Cruz County Recorder's Office, State of Arizona, and is recorded at AMC 377069, Arizona State Office, Bureau of Land Management. This second amendment to the relocation notice is posted and recorded to correct errors in descriptions and recitals.

This amended relocation notice should be considered a new location notice in the event the prior relocation notices of the Oro 25 are declared void by a court or governmental agency of competent jurisdiction.

AMC 383696

	Oro #1	Section 6	Section 5
Oro 19	Oro #2	Oro 30	
Oro 18	Oro #3	Oro 29	Oro 31
Oro 17	Oro #4	Oro 28	Oro 32
Oro #14	Oro #5	Oro 27	Oro 33
Oro #13	Oro #6	Oro #15	Oro 34
Oro #12	Oro #7	Oro #16	Oro 35
Oro #11	Oro #8	Oro 26	Oro 36
Oro #9	Oro 20	Oro 25 _x	Oro 37
Oro #10	Oro 21	Oro 24	Oro 38
	Oro 22	Oro 23	Oro 39

North ↑

Scale: 1 inch = 1,000 feet

Section 7 | Section 8

X = location monument

RECEIVED
BLM STATE OFFICE
2006 JUN 12 P 1:56
PHOENIX, AZ

- 1) The above map depicts the Oro 25 lode mining claim which is located in Section(s) 7, Township 23 South, Range 11 East, Gila & Salt River Base & Meridian, Santa Cruz County, Arizona.
- 2) Location monuments are 2" x 2" (nominal) wooden posts protruding at least 4 feet above ground surface. Scale is 1 inch = 1000 feet. End center and corner monuments are wooden, PVC or steel post (2 inch nominal) and rock monuments
- 3) Bearings and distances between monuments are as depicted on the map.

AMC 383696

SECOND AMENDED RELOCATION NOTICE


NOTICE IS HEREBY GIVEN that the **Oro 26** lode mining claim has been relocated by James D. Sorrell, whose current mailing address is P.O. Box 4566, Fort Smith, AR 72914. The general course of this claim is east-west and it is situated in Santa Cruz County, Arizona. A claim map is attached to this notice.

This claim is 1500 feet in length and 600 feet in width. This claim is defined by six wooden, PVC or steel post (2 inch nominal) and rock monuments, one at each corner, one at each end center, and a seventh monument where the location notice is placed. Beginning at its southeast corner, this claim bears 1500 feet west, thence 600 feet north, thence 1500 feet east, and thence 600 feet south to the point of beginning. The location monument lies 20 feet west of the east end center of this claim.

The **Oro 26** lode claim encompasses part of the NE4 Section 7, Township 23 South, Range 11 East, Gila & Salt River Base & Meridian, Arizona.

The location of this claim with reference to some natural object or permanent monument is: The northeast corner of this claim is located approximately 1500 feet south of and 0 feet west of the southeast corner marker of Section 6, Township 23 South, Range 11 East, Gila & Salt River Base & Meridian, Arizona.

DATED AND POSTED on the ground this 29th day of March, 2007.


David E. Wahl, Jr., as agent for James D. Sorrell, Locator

PHOENIX, AZ

2007 JUN 12 P 1:58

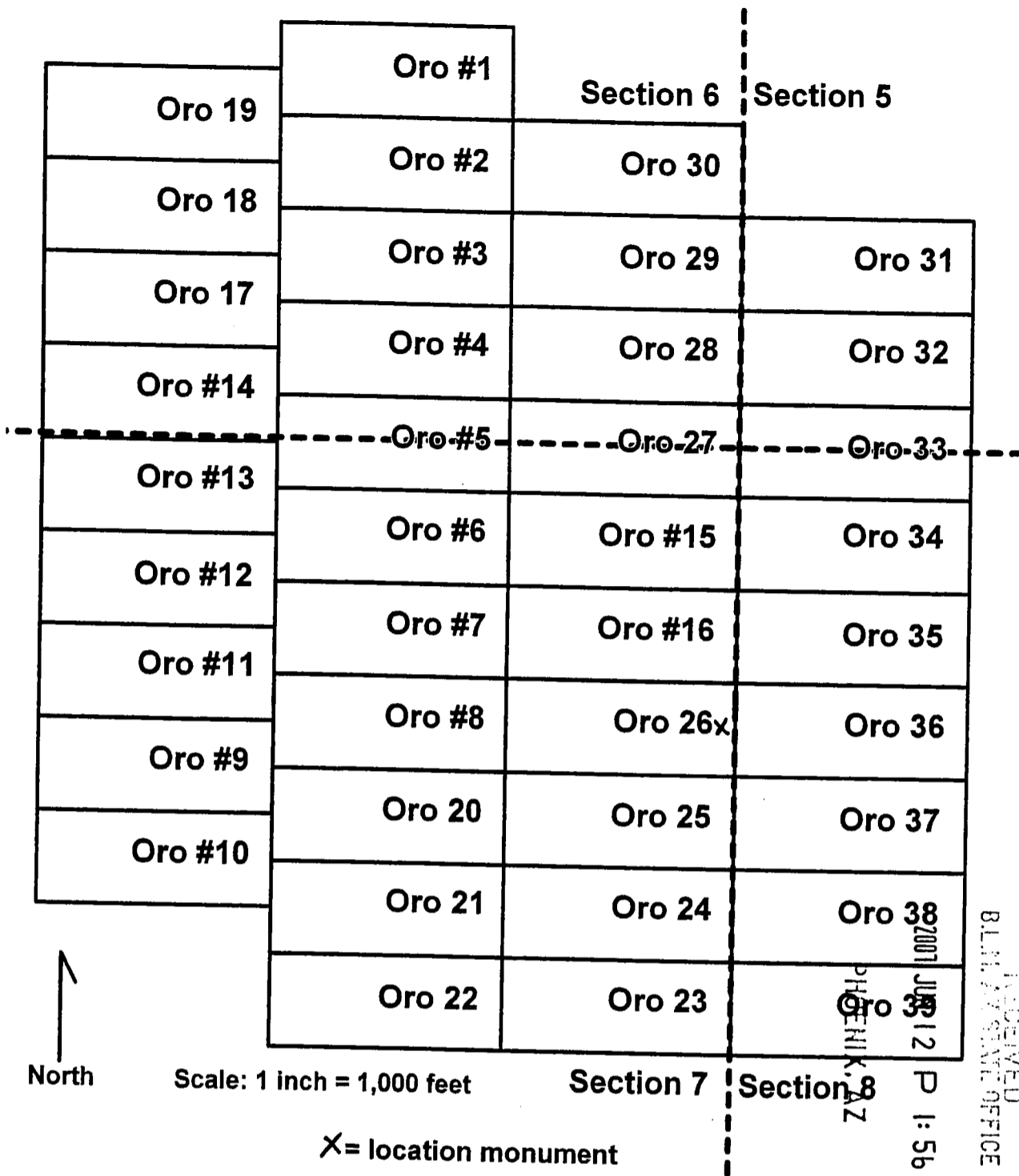
RECEIVED
BLM RECORDER'S OFFICE

This notice is the second amendment to the relocation notice of the Oro 26, originally located on February 14, 2002, the location notice of which is recorded at Book 909, Page 785, Santa Cruz County Recorder's Office, State of Arizona, and at AMC 356149, Arizona State Office, Bureau of Land Management.

The Oro 26 was relocated on January 5, 2007 and the relocation notice first amended on January 11, 2007. The first amended relocation notice is pending recordation at Santa Cruz County Recorder's Office, State of Arizona, and is recorded at AMC 377070, Arizona State Office, Bureau of Land Management. This second amendment to the relocation notice is posted and recorded to correct errors in descriptions and recitals.

This amended relocation notice should be considered a new location notice in the event the prior relocation notices of the Oro 26 are declared void by a court or governmental agency of competent jurisdiction.

AMC 383697



- 1) The above map depicts the Oro 26 lode mining claim which is located in Section(s) 7, Township 23 South, Range 11 East, Gila & Salt River Base & Meridian, Santa Cruz County, Arizona.
- 2) Location monuments are 2" x 2" (nominal) wooden posts protruding at least 4 feet above ground surface. Scale is 1 inch = 1000 feet. End center and corner monuments are wooden, PVC or steel post (2 inch nominal) and rock monuments
- 3) Bearings and distances between monuments are as depicted on the map.

AMC 383697

SECOND AMENDED RELOCATION NOTICE


NOTICE IS HEREBY GIVEN that the **Oro 27** lode mining claim has been relocated by James D. Sorrell, whose current mailing address is P.O. Box 4566, Fort Smith, AR 72914. The general course of this claim is east-west and it is situated in Santa Cruz County, Arizona. A claim map is attached to this notice.

This claim is 1500 feet in length and 600 feet in width. This claim is defined by six wooden, PVC or steel post (2 inch nominal) and rock monuments, one at each corner, one at each end center, and a seventh monument where the location notice is placed. Beginning at its southeast corner, this claim bears 1500 feet west, thence 600 feet north, thence 1500 feet east, and thence 600 feet south to the point of beginning. The location monument lies 20 feet west of the east end center of this claim.

The **Oro 27** lode claim encompasses parts of the NE4 Section 7 and SE4 Section 6, Township 23 South, Range 11 East, Gila & Salt River Base & Meridian, Arizona.

The location of this claim with reference to some natural object or permanent monument is: The northeast corner of this claim is located approximately 300 feet north of and 0 feet west of the southeast corner marker of Section 6, Township 23 South, Range 11 East, Gila & Salt River Base & Meridian, Arizona.

DATED AND POSTED on the ground this 27th day of March, 2007


David E. Wahl, Jr., as agent for James D. Sorrell, Locator

PHOENIX, AZ

2007 JUN 12 P 1:56

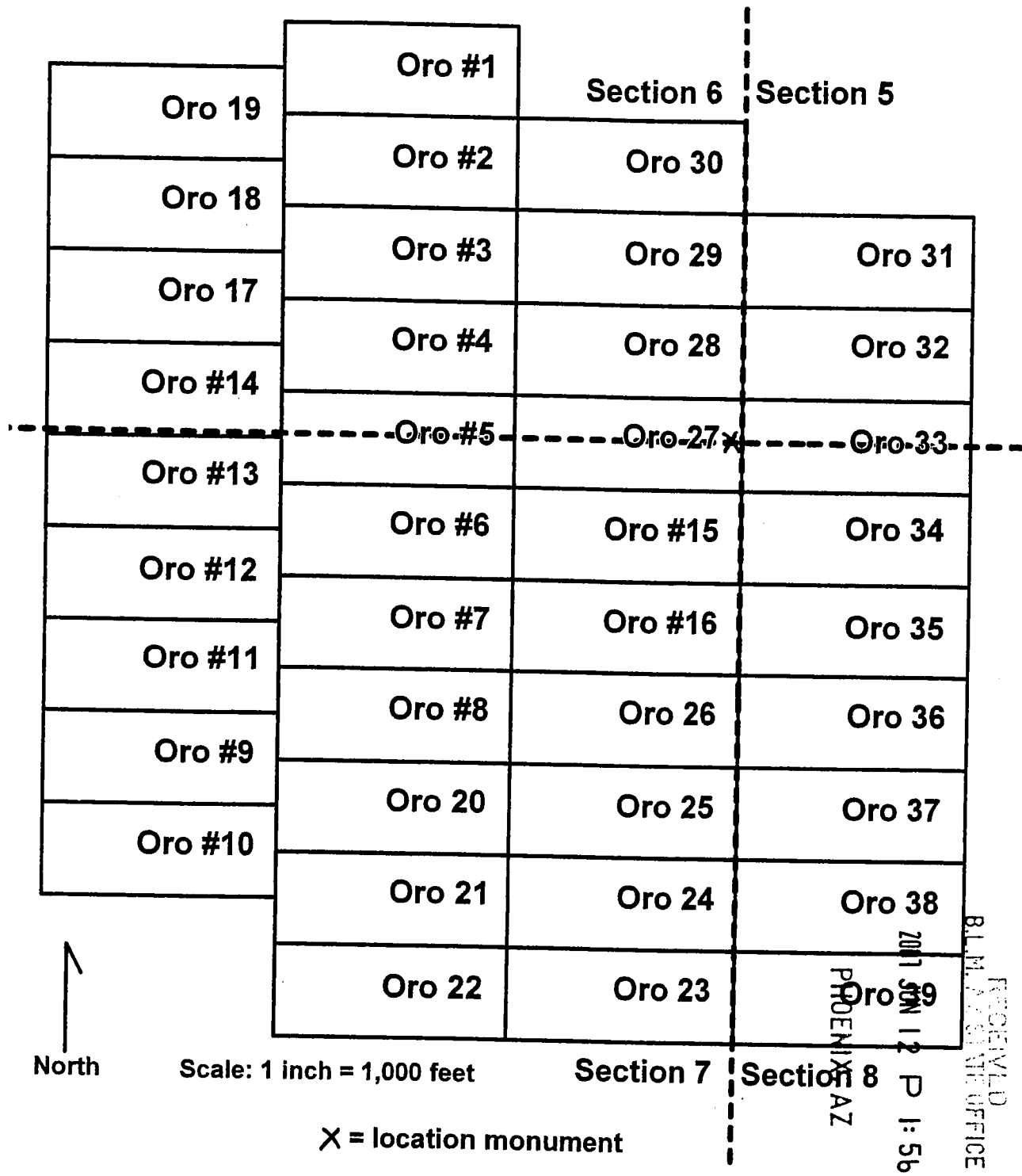
RECEIVED
B.L.M. STATE OFFICE

This notice is the second amendment to the relocation notice of the Oro 27, originally located on February 14, 2002, the location notice of which is recorded at Book 909, Page 788, Santa Cruz County Recorder's Office, State of Arizona, and at AMC 356150, Arizona State Office, Bureau of Land Management.

The Oro 27 was relocated on January 5, 2007 and the relocation notice first amended on January 11, 2007. The first amended relocation notice is pending recordation at Santa Cruz County Recorder's Office, State of Arizona, and is recorded at AMC 377071, Arizona State Office, Bureau of Land Management. This second amendment to the relocation notice is posted and recorded to correct errors in descriptions and recitals.

This amended relocation notice should be considered a new location notice in the event the prior relocation notices of the Oro 27 are declared void by a court or governmental agency of competent jurisdiction.

AMC 383698



- 1) The above map depicts the Oro 27 lode mining claim which is located in Section(s) 6+7, Township 23 South, Range 11 East, Gila & Salt River Base & Meridian, Santa Cruz County, Arizona.
- 2) Location monuments are 2" x 2" (nominal) wooden posts protruding at least 4 feet above ground surface. Scale is 1 inch = 1000 feet. End center and corner monuments are wooden, PVC or steel post (2 inch nominal) and rock monuments
- 3) Bearings and distances between monuments are as depicted on the map.

AMC 383698

SECOND AMENDED RELOCATION NOTICE


NOTICE IS HEREBY GIVEN that the **Oro 28** lode mining claim has been relocated by James D. Sorrell, whose current mailing address is P.O. Box 4566, Fort Smith, AR 72914. The general course of this claim is east-west and it is situated in Santa Cruz County, Arizona. A claim map is attached to this notice.

This claim is 1500 feet in length and 600 feet in width. This claim is defined by six wooden, PVC or steel post (2 inch nominal) and rock monuments, one at each corner, one at each end center, and a seventh monument where the location notice is placed. Beginning at its southeast corner, this claim bears 1500 feet west, thence 600 feet north, thence 1500 feet east, and thence 600 feet south to the point of beginning. The location monument lies 20 feet west of the east end center of this claim.

The **Oro 28** lode claim encompasses part of the SE4 Section 6, Township 23 South, Range 11 East, Gila & Salt River Base & Meridian, Arizona.

The location of this claim with reference to some natural object or permanent monument is: The northeast corner of this claim is located approximately 900 feet north of and 0 feet west of the southeast corner marker of Section 6, Township 23 South, Range 11 East, Gila & Salt River Base & Meridian, Arizona.

DATED AND POSTED on the ground this 27th day of March, 2007



David E. Wahl, Jr., as agent for James D. Sorrell, Locator

PHOENIX, AZ

JUN 12 P 1:56

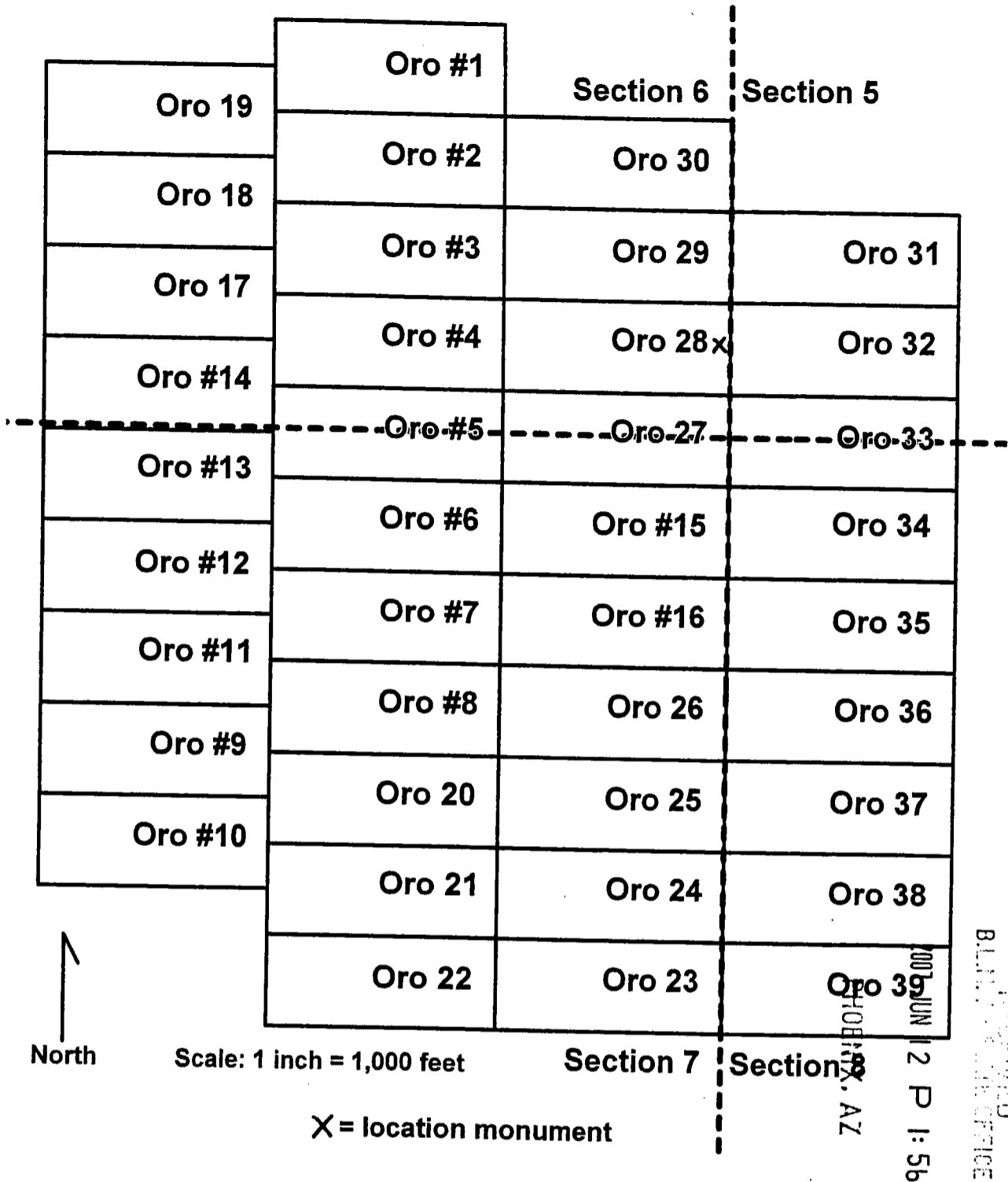
RECEIVED
STATE OFFICE

This notice is the second amendment to the relocation notice of the Oro 28, originally located on February 14, 2002, the location notice of which is recorded at Book 909, Page 791, Santa Cruz County Recorder's Office, State of Arizona, and at AMC 356151, Arizona State Office, Bureau of Land Management.

The Oro 28 was relocated on January 5, 2007 and the relocation notice first amended on January 11, 2007. The first amended relocation notice is pending recordation at Santa Cruz County Recorder's Office, State of Arizona, and is recorded at AMC 377072, Arizona State Office, Bureau of Land Management. This second amendment to the relocation notice is posted and recorded to correct errors in descriptions and recitals.

This amended relocation notice should be considered a new location notice in the event the prior relocation notices of the Oro 28 are declared void by a court or governmental agency of competent jurisdiction.

AMC 383699



- 1) The above map depicts the Oro 28 lode mining claim which is located in Section(s) 6, Township 23 South, Range 11 East, Gila & Salt River Base & Meridian, Santa Cruz County, Arizona.
- 2) Location monuments are 2" x 2" (nominal) wooden posts protruding at least 4 feet above ground surface. Scale is 1 inch = 1000 feet. End center and corner monuments are wooden, PVC or steel post (2 inch nominal) and rock monuments
- 3) Bearings and distances between monuments are as depicted on the map.

AMC 383699

SECOND AMENDED RELOCATION NOTICE


NOTICE IS HEREBY GIVEN that the **Oro 29** lode mining claim has been relocated by James D. Sorrell, whose current mailing address is P.O. Box 4566, Fort Smith, AR 72914. The general course of this claim is east-west and it is situated in Santa Cruz County, Arizona. A claim map is attached to this notice.

This claim is 1500 feet in length and 600 feet in width. This claim is defined by six wooden, PVC or steel post (2 inch nominal) and rock monuments, one at each corner, one at each end center, and a seventh monument where the location notice is placed. Beginning at its southeast corner, this claim bears 1500 feet west, thence 600 feet north, thence 1500 feet east, and thence 600 feet south to the point of beginning. The location monument lies 20 feet west of the east end center of this claim.

The **Oro 29** lode claim encompasses part of the SE4 Section 6, Township 23 South, Range 11 East, Gila & Salt River Base & Meridian, Arizona.

The location of this claim with reference to some natural object or permanent monument is: The northeast corner of this claim is located approximately 1500 feet north of and 0 feet west of the southeast corner marker of Section 6, Township 23 South, Range 11 East, Gila & Salt River Base & Meridian, Arizona.

DATED AND POSTED on the ground this 27th day of March, 2007



David E. Wahl, Jr., as agent for James D. Sorrell, Locator

PHOENIX, AZ

2007 JUN 12 P 1:56

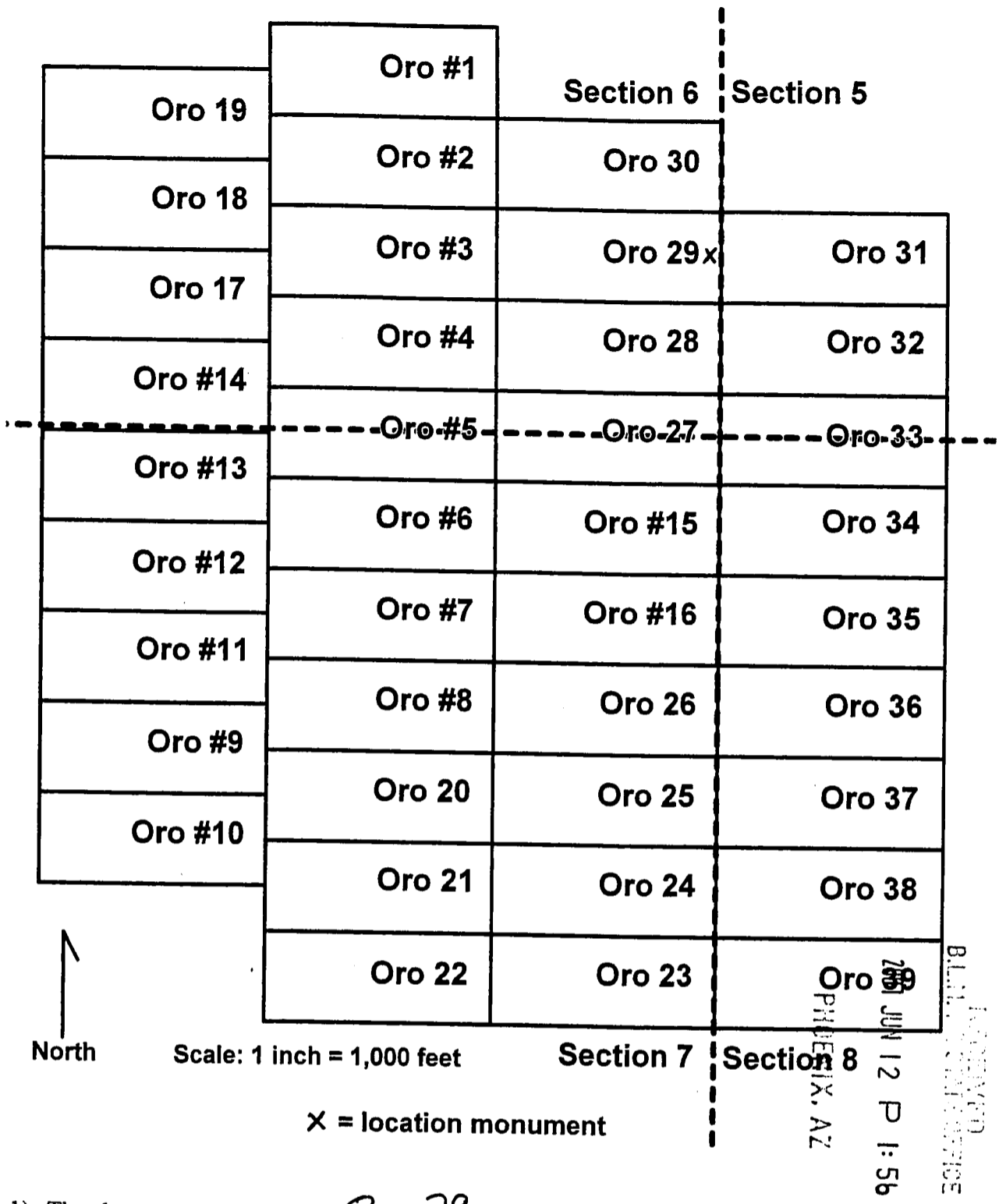
B.L.M. RECORDER'S OFFICE

This notice is the second amendment to the relocation notice of the Oro 29, originally located on February 14, 2002, the location notice of which is recorded at Book 909, Page 794, Santa Cruz County Recorder's Office, State of Arizona, and at AMC 356152, Arizona State Office, Bureau of Land Management.

The Oro 29 was relocated on January 5, 2007 and the relocation notice first amended on January 11, 2007. The first amended relocation notice is pending recordation at Santa Cruz County Recorder's Office, State of Arizona, and is recorded at AMC 377073, Arizona State Office, Bureau of Land Management. This second amendment to the relocation notice is posted and recorded to correct errors in descriptions and recitals.

This amended relocation notice should be considered a new location notice in the event the prior relocation notices of the Oro 29 are declared void by a court or governmental agency of competent jurisdiction.

AMC 383700



- 1) The above map depicts the Oro 29 lode mining claim which is located in Section(s) 6, Township 23 South, Range 11 East, Gila & Salt River Base & Meridian, Santa Cruz County, Arizona.
- 2) Location monuments are 2" x 2" (nominal) wooden posts protruding at least 4 feet above ground surface. Scale is 1 inch = 1000 feet. End center and corner monuments are wooden, PVC or steel post (2 inch nominal) and rock monuments
- 3) Bearings and distances between monuments are as depicted on the map.

AMC 383700

SECOND AMENDED RELOCATION NOTICE


NOTICE IS HEREBY GIVEN that the **Oro 30** lode mining claim has been relocated by James D. Sorrell, whose current mailing address is P.O. Box 4566, Fort Smith, AR 72914. The general course of this claim is east-west and it is situated in Santa Cruz County, Arizona. A claim map is attached to this notice.

This claim is 1500 feet in length and 600 feet in width. This claim is defined by six wooden, PVC or steel post (2 inch nominal) and rock monuments, one at each corner, one at each end center, and a seventh monument where the location notice is placed. Beginning at its southeast corner, this claim bears 1500 feet west, thence 600 feet north, thence 1500 feet east, and thence 600 feet south to the point of beginning. The location monument lies 20 feet west of the east end center of this claim.

The **Oro 30** lode claim encompasses part of the SE4 Section 6, Township 23 South, Range 11 East, Gila & Salt River Base & Meridian, Arizona.

The location of this claim with reference to some natural object or permanent monument is: The northeast corner of this claim is located approximately 2100 feet north of and 0 feet west of the southeast corner marker of Section 6, Township 23 South, Range 11 East, Gila & Salt River Base & Meridian, Arizona.

DATED AND POSTED on the ground this 27th day of March, 2007


David E. Wahl, Jr., as agent for James D. Sorrell, Locator

PHOENIX, AZ

2007 JUN 12 P 1:56

RECORDED
LAND MANAGEMENT OFFICE

This notice is the second amendment to the relocation notice of the Oro 30, originally located on February 14, 2002, the location notice of which is recorded at Book 909, Page 797, Santa Cruz County Recorder's Office, State of Arizona, and at AMC 356153, Arizona State Office, Bureau of Land Management.

The Oro 30 was relocated on January 5, 2007 and the relocation notice first amended on January 11, 2007. The first amended relocation notice is pending recordation at Santa Cruz County Recorder's Office, State of Arizona, and is recorded at AMC 377074, Arizona State Office, Bureau of Land Management. This second amendment to the relocation notice is posted and recorded to correct errors in descriptions and recitals.

This amended relocation notice should be considered a new location notice in the event the prior relocation notices of the Oro 30 are declared void by a court or governmental agency of competent jurisdiction.

AMC 383701

	Oro #1	Section 6	Section 5
Oro 19	Oro #2	Oro 30 x	
Oro 18	Oro #3	Oro 29	Oro 31
Oro 17	Oro #4	Oro 28	Oro 32
Oro #14	Oro #5	Oro 27	Oro 33
Oro #13	Oro #6	Oro #15	Oro 34
Oro #12	Oro #7	Oro #16	Oro 35
Oro #11	Oro #8	Oro 26	Oro 36
Oro #9	Oro 20	Oro 25	Oro 37
Oro #10	Oro 21	Oro 24	Oro 38
	Oro 22	Oro 23	Oro 39

North ↑

Scale: 1 inch = 1,000 feet

X = location monument

Section 7 | Section 8

RECEIVED
 BLM FIELD OFFICE
 PHOENIX, AZ
 JUN 12 P 1:56

AMC 383701

- 1) The above map depicts the ORO 30 lode mining claim which is located in Section(s) 6, Township 23 South, Range 11 East, Gila & Salt River Base & Meridian, Santa Cruz County, Arizona.
- 2) Location monuments are 2" x 2" (nominal) wooden posts protruding at least 4 feet above ground surface. Scale is 1 inch = 1000 feet. End center and corner monuments are wooden, PVC or steel post (2 inch nominal) and rock monuments
- 3) Bearings and distances between monuments are as depicted on the map.

SECOND AMENDED RELOCATION NOTICE


NOTICE IS HEREBY GIVEN that the **Oro 31** lode mining claim has been relocated by James D. Sorrell, whose current mailing address is P.O. Box 4566, Fort Smith, AR 72914. The general course of this claim is east-west and it is situated in Santa Cruz County, Arizona. A claim map is attached to this notice.

This claim is 1500 feet in length and 600 feet in width. This claim is defined by six wooden, PVC or steel post (2 inch nominal) and rock monuments, one at each corner, one at each end center, and a seventh monument where the location notice is placed. Beginning at its southeast corner, this claim bears 1500 feet west, thence 600 feet north, thence 1500 feet east, and thence 600 feet south to the point of beginning. The location monument lies 20 feet east of the west end center of this claim.

The **Oro 31** lode claim encompasses part of the SW4 Section 5, Township 23 South, Range 11 East, Gila & Salt River Base & Meridian, Arizona.

The location of this claim with reference to some natural object or permanent monument is: The northeast corner of this claim is located approximately 1500 feet north of and 1500 feet east of the southeast corner marker of Section 6, Township 23 South, Range 11 East, Gila & Salt River Base & Meridian, Arizona.

DATED AND POSTED on the ground this 27th day of March, 2007



David E. Wahl, Jr., as agent for James D. Sorrell, Locatör

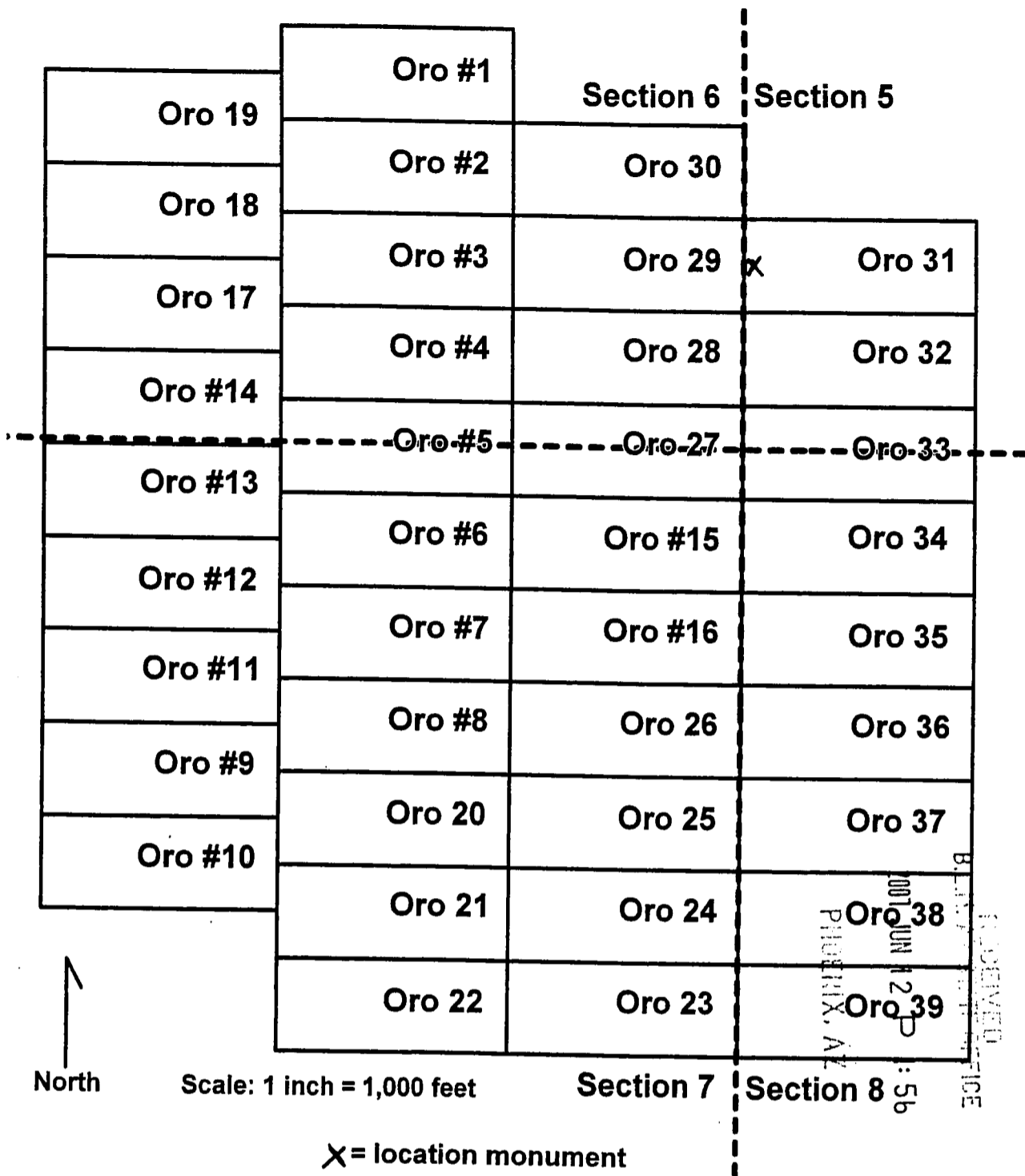
RECEIVED
SANTA CRUZ COUNTY RECORDER'S OFFICE
2007 JUN 12 P 1:56
PHOENIX, AZ

This notice is the second amendment to the relocation notice of the Oro 31, originally located on February 17, 2002, the location notice of which is recorded at Book 909, Page 800, Santa Cruz County Recorder's Office, State of Arizona, and at AMC 356154, Arizona State Office, Bureau of Land Management.

The Oro 31 was relocated on January 5, 2007 and the relocation notice first amended on January 11, 2007. The first amended relocation notice is pending recordation at Santa Cruz County Recorder's Office, State of Arizona, and is recorded at AMC 377075, Arizona State Office, Bureau of Land Management. This second amendment to the relocation notice is posted and recorded to correct errors in descriptions and recitals.

This amended relocation notice should be considered a new location notice in the event the prior relocation notices of the Oro 31 are declared void by a court or governmental agency of competent jurisdiction.

AMC 383702



- 1) The above map depicts the Oro 31 lode mining claim which is located in Section(s) 5, Township 23 South, Range 11 East, Gila & Salt River Base & Meridian, Santa Cruz County, Arizona.
- 2) Location monuments are 2" x 2" (nominal) wooden posts protruding at least 4 feet above ground surface. Scale is 1 inch = 1000 feet. End center and corner monuments are wooden, PVC or steel post (2 inch nominal) and rock monuments
- 3) Bearings and distances between monuments are as depicted on the map.

AMC 383702

SECOND AMENDED RELOCATION NOTICE


NOTICE IS HEREBY GIVEN that the **Oro 32** lode mining claim has been relocated by James D. Sorrell, whose current mailing address is P.O. Box 4566, Fort Smith, AR 72914. The general course of this claim is east-west and it is situated in Santa Cruz County, Arizona. A claim map is attached to this notice.

This claim is 1500 feet in length and 600 feet in width. This claim is defined by six wooden, PVC or steel post (2 inch nominal) and rock monuments, one at each corner, one at each end center, and a seventh monument where the location notice is placed. Beginning at its southeast corner, this claim bears 1500 feet west, thence 600 feet north, thence 1500 feet east, and thence 600 feet south to the point of beginning. The location monument lies 20 feet east of the west end center of this claim.

The **Oro 32** lode claim encompasses part of the SW4 Section 5, Township 23 South, Range 11 East, Gila & Salt River Base & Meridian, Arizona.

The location of this claim with reference to some natural object or permanent monument is: The northeast corner of this claim is located approximately 900 feet north of and 1500 feet east of the southeast corner marker of Section 6, Township 23 South, Range 11 East, Gila & Salt River Base & Meridian, Arizona.

DATED AND POSTED on the ground this 27th day of March, 2007


David E. Wahl, Jr., as agent for James D. Sorrell, Locator

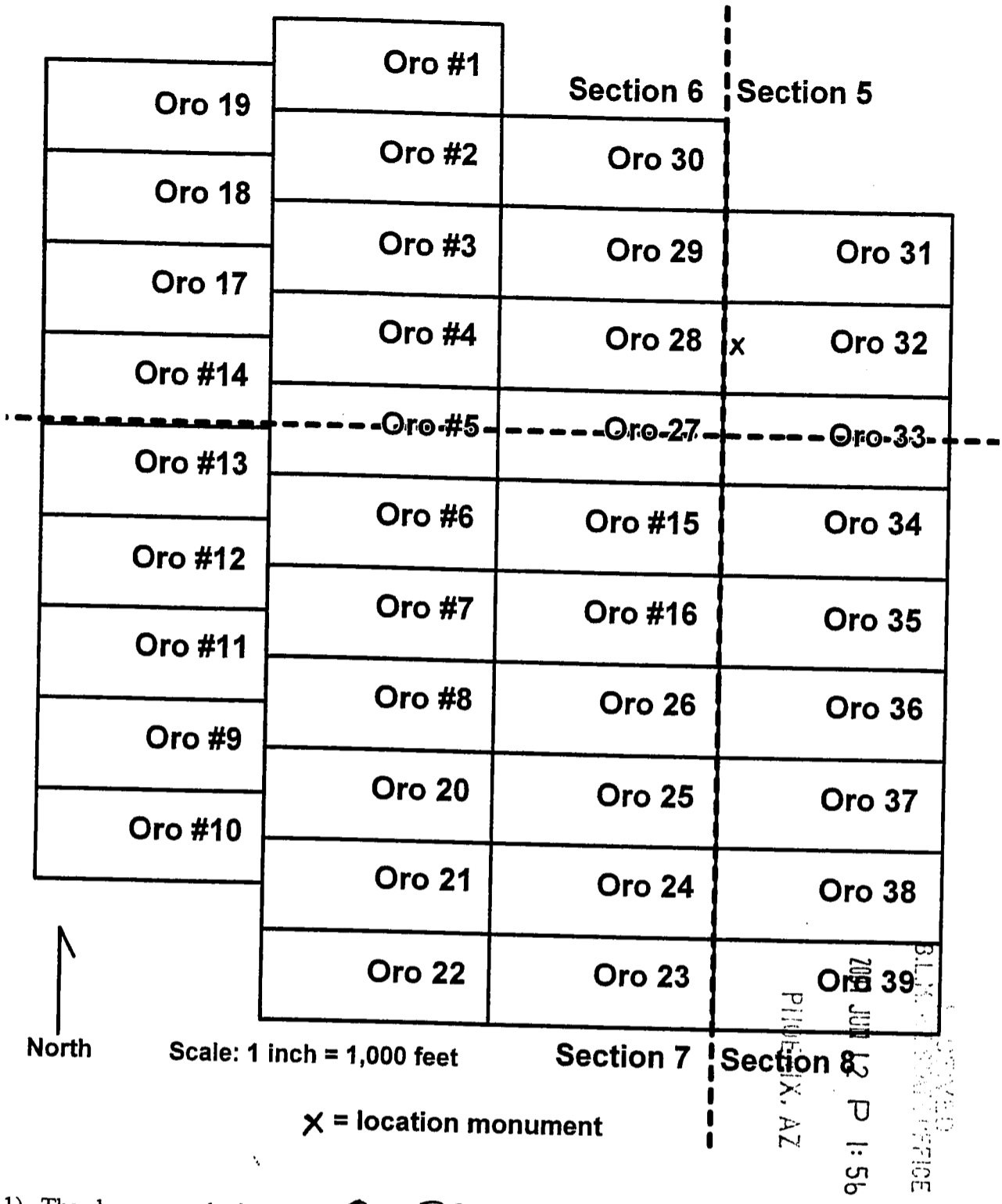
RECEIVED
B.L.M. / RECORDER'S OFFICE
2007 JUN 12 P 1:56
PHOENIX, AZ

This notice is the second amendment to the relocation notice of the Oro 32, originally located on February 17, 2002, the location notice of which is recorded at Book 909, Page 803, Santa Cruz County Recorder's Office, State of Arizona, and at AMC 356155, Arizona State Office, Bureau of Land Management.

The Oro 32 was relocated on January 5, 2007 and the relocation notice first amended on January 11, 2007. The first amended relocation notice is pending recordation at Santa Cruz County Recorder's Office, State of Arizona, and is recorded at AMC 377076, Arizona State Office, Bureau of Land Management. This second amendment to the relocation notice is posted and recorded to correct errors in descriptions and recitals.

This amended relocation notice should be considered a new location notice in the event the prior relocation notices of the Oro 32 are declared void by a court or governmental agency of competent jurisdiction.

AMC 383703



- 1) The above map depicts the Oro 32 lode mining claim which is located in Section(s) 5, Township 23 South, Range 11 East, Gila & Salt River Base & Meridian, Santa Cruz County, Arizona.
- 2) Location monuments are 2" x 2" (nominal) wooden posts protruding at least 4 feet above ground surface. Scale is 1 inch = 1000 feet. End center and corner monuments are wooden, PVC or steel post (2 inch nominal) and rock monuments
- 3) Bearings and distances between monuments are as depicted on the map.

AMC 383703

SECOND AMENDED RELOCATION NOTICE


NOTICE IS HEREBY GIVEN that the **Oro 33** lode mining claim has been relocated by James D. Sorrell, whose current mailing address is P.O. Box 4566, Fort Smith, AR 72914. The general course of this claim is east-west and it is situated in Santa Cruz County, Arizona. A claim map is attached to this notice.

This claim is 1500 feet in length and 600 feet in width. This claim is defined by six wooden, PVC or steel post (2 inch nominal) and rock monuments, one at each corner, one at each end center, and a seventh monument where the location notice is placed. Beginning at its southeast corner, this claim bears 1500 feet west, thence 600 feet north, thence 1500 feet east, and thence 600 feet south to the point of beginning. The location monument lies 20 feet east of the west end center of this claim.

The **Oro 33** lode claim encompasses parts of the SW4 Section 5 and NW4 Section 8, Township 23 South, Range 11 East, Gila & Salt River Base & Meridian, Arizona.

The location of this claim with reference to some natural object or permanent monument is: The northeast corner of this claim is located approximately 300 feet north of and 1500 feet east of the southeast corner marker of Section 6, Township 23 South, Range 11 East, Gila & Salt River Base & Meridian, Arizona.

DATED AND POSTED on the ground this 27th day of March, 2007.


David E. Wahl, Jr., as agent for James D. Sorrell, Locator

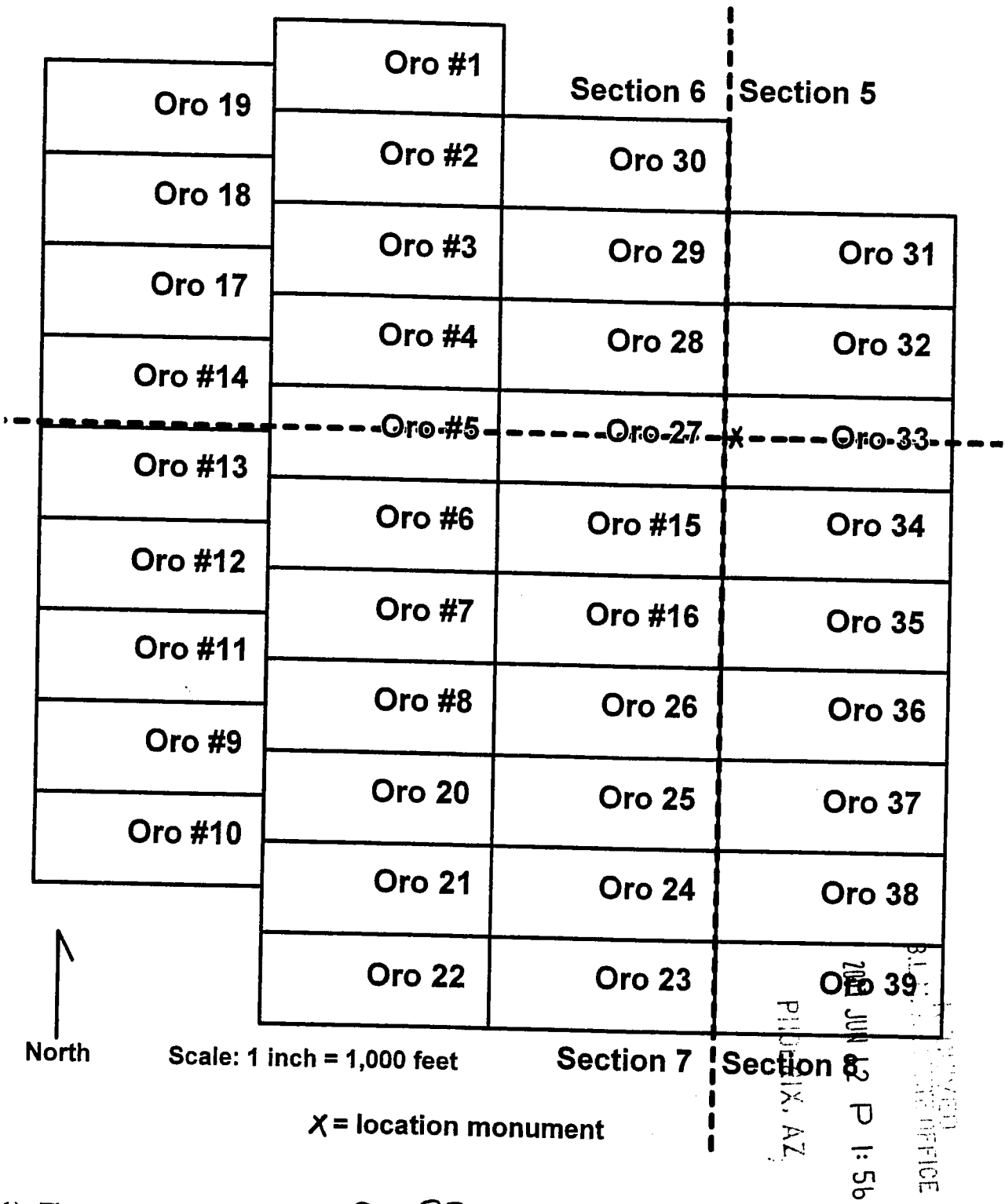
RECEIVED
BLM STATE OFFICE
2007 JUN 12 P 1:56
PHOENIX, AZ

This notice is the second amendment to the relocation notice of the Oro 33, originally located on February 17, 2002, the location notice of which is recorded at Book 909, Page 806, Santa Cruz County Recorder's Office, State of Arizona, and at AMC 356156, Arizona State Office, Bureau of Land Management.

The Oro 33 was relocated on January 5, 2007 and the relocation notice first amended on January 11, 2007. The first amended relocation notice is pending recordation at Santa Cruz County Recorder's Office, State of Arizona, and is recorded at AMC 377077, Arizona State Office, Bureau of Land Management. This second amendment to the relocation notice is posted and recorded to correct errors in descriptions and recitals.

This amended relocation notice should be considered a new location notice in the event the prior relocation notices of the Oro 33 are declared void by a court or governmental agency of competent jurisdiction.

AMC 383704



- 1) The above map depicts the Oro 33 lode mining claim which is located in Section(s) 5+8, Township 23 South, Range 11 East, Gila & Salt River Base & Meridian, Santa Cruz County, Arizona.
- 2) Location monuments are 2" x 2" (nominal) wooden posts protruding at least 4 feet above ground surface. Scale is 1 inch = 1000 feet. End center and corner monuments are wooden, PVC or steel post (2 inch nominal) and rock monuments
- 3) Bearings and distances between monuments are as depicted on the map.

AMC 383704

SECOND AMENDED RELOCATION NOTICE


NOTICE IS HEREBY GIVEN that the **Oro 34** lode mining claim has been relocated by James D. Sorrell, whose current mailing address is P.O. Box 4566, Fort Smith, AR 72914. The general course of this claim is east-west and it is situated in Santa Cruz County, Arizona. A claim map is attached to this notice.

This claim is 1500 feet in length and 600 feet in width. This claim is defined by six wooden, PVC or steel post (2 inch nominal) and rock monuments, one at each corner, one at each end center, and a seventh monument where the location notice is placed. Beginning at its southeast corner, this claim bears 1500 feet west, thence 600 feet north, thence 1500 feet east, and thence 600 feet south to the point of beginning. The location monument lies 20 feet east of the west end center of this claim.

The **Oro 34** lode claim encompasses part of the NW4 Section 8, Township 23 South, Range 11 East, Gila & Salt River Base & Meridian, Arizona.

The location of this claim with reference to some natural object or permanent monument is: The northeast corner of this claim is located approximately 300 feet south of and 1500 feet east of the southeast corner marker of Section 6, Township 23 South, Range 11 East, Gila & Salt River Base & Meridian, Arizona.

DATED AND POSTED on the ground this 27th day of March, 2007.


David E. Wahl, Jr., as agent for James D. Sorrell, Locator

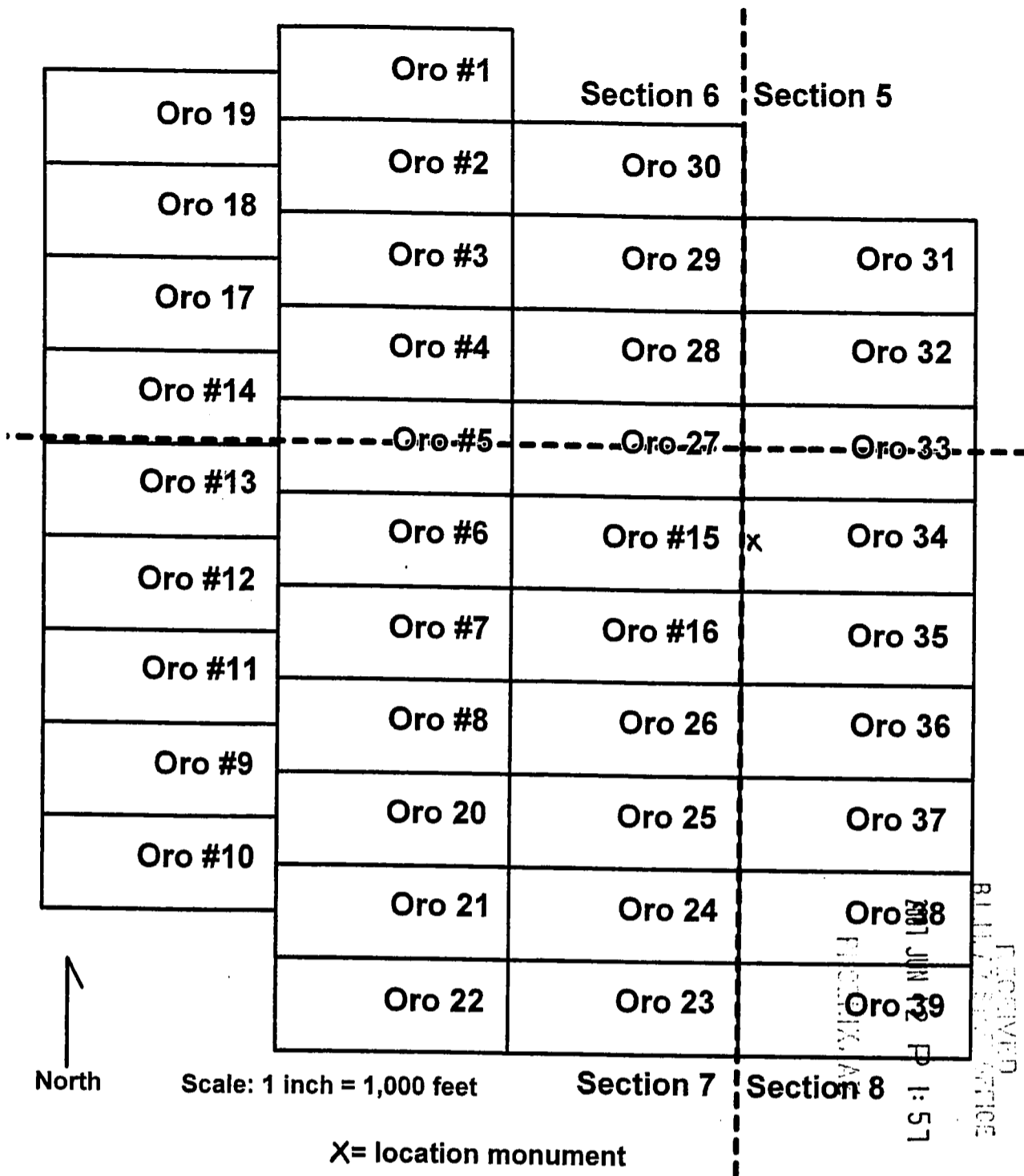
RECORDED
2007 JUN 12 P 1:55
BUREAU OF LAND MANAGEMENT
SANTA CRUZ COUNTY, ARIZONA

This notice is the second amendment to the relocation notice of the Oro 34, originally located on February 17, 2002, the location notice of which is recorded at Book 909, Page 809, Santa Cruz County Recorder's Office, State of Arizona, and at AMC 356157, Arizona State Office, Bureau of Land Management.

The Oro 34 was relocated on January 5, 2007 and the relocation notice first amended on January 11, 2007. The first amended relocation notice is pending recordation at Santa Cruz County Recorder's Office, State of Arizona, and is recorded at AMC 377078, Arizona State Office, Bureau of Land Management. This second amendment to the relocation notice is posted and recorded to correct errors in descriptions and recitals.

This amended relocation notice should be considered a new location notice in the event the prior relocation notices of the Oro 34 are declared void by a court or governmental agency of competent jurisdiction.

AMC 383705



- 1) The above map depicts the Oro 34 lode mining claim which is located in Section(s) 8, Township 23 South, Range 11 East, Gila & Salt River Base & Meridian, Santa Cruz County, Arizona.
- 2) Location monuments are 2" x 2" (nominal) wooden posts protruding at least 4 feet above ground surface. Scale is 1 inch = 1000 feet. End center and corner monuments are wooden, PVC or steel post (2 inch nominal) and rock monuments
- 3) Bearings and distances between monuments are as depicted on the map.

AMC 383705

SECOND AMENDED RELOCATION NOTICE


NOTICE IS HEREBY GIVEN that the **Oro 35** lode mining claim has been relocated by James D. Sorrell, whose current mailing address is P.O. Box 4566, Fort Smith, AR 72914. The general course of this claim is east-west and it is situated in Santa Cruz County, Arizona. A claim map is attached to this notice.

This claim is 1500 feet in length and 600 feet in width. This claim is defined by six wooden, PVC or steel post (2 inch nominal) and rock monuments, one at each corner, one at each end center, and a seventh monument where the location notice is placed. Beginning at its southeast corner, this claim bears 1500 feet west, thence 600 feet north, thence 1500 feet east, and thence 600 feet south to the point of beginning. The location monument lies 20 feet east of the west end center of this claim.

The **Oro 35** lode claim encompasses part of the NW4 Section 8, Township 23 South, Range 11 East, Gila & Salt River Base & Meridian, Arizona.

The location of this claim with reference to some natural object or permanent monument is: The northeast corner of this claim is located approximately 900 feet south of and 1500 feet east of the southeast corner marker of Section 6, Township 23 South, Range 11 East, Gila & Salt River Base & Meridian, Arizona.

DATED AND POSTED on the ground this 27th day of March, 2007.


David E. Wahl, Jr., as agent for James D. Sorrell, Locator

PHOENIX, AZ

2007 JUN 12 P 1:5

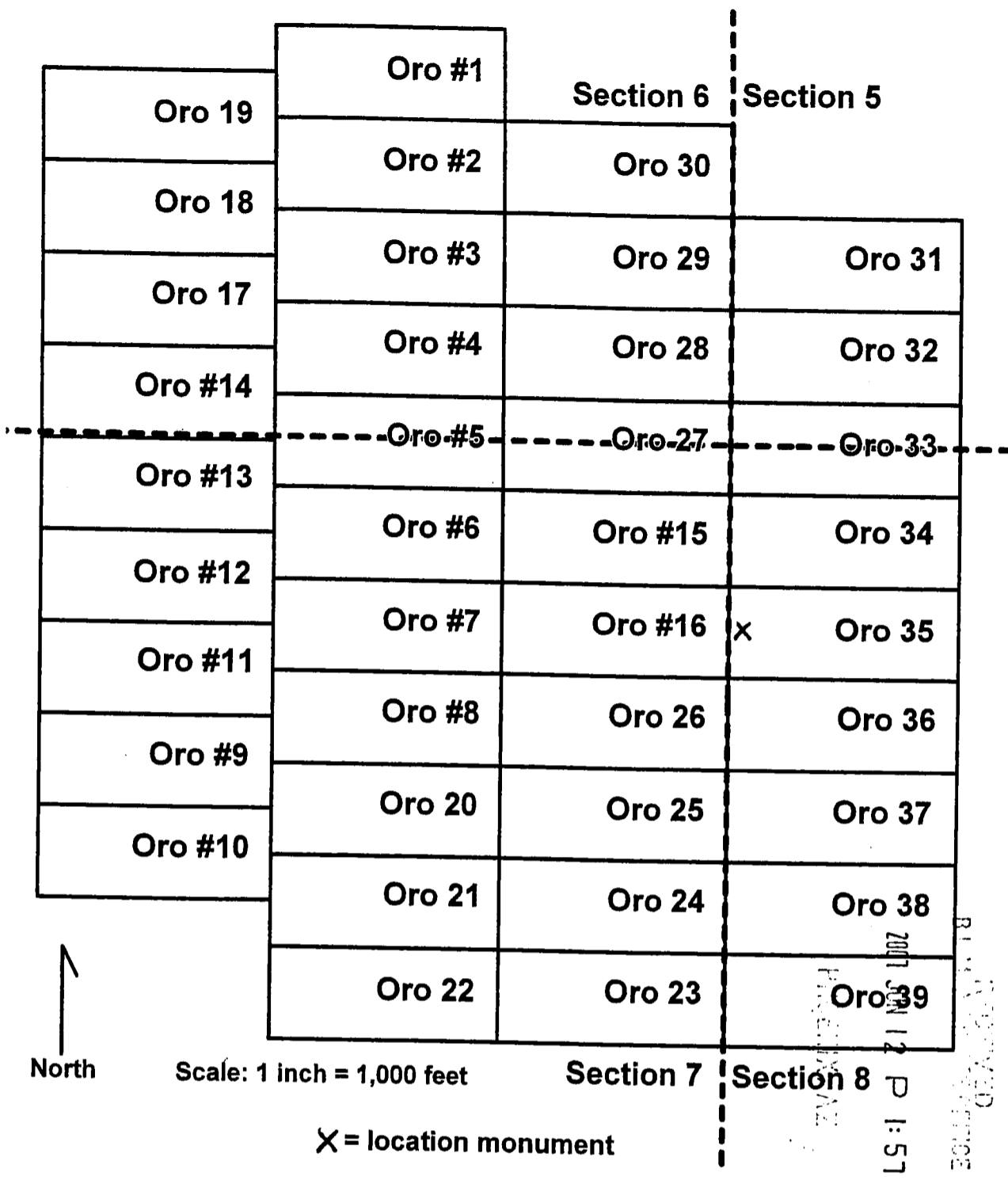
BUREAU OF LAND MANAGEMENT
SANTA CRUZ COUNTY RECORDER'S OFFICE

This notice is the second amendment to the relocation notice of the Oro 35, originally located on February 17, 2002, the location notice of which is recorded at Book 909, Page 812, Santa Cruz County Recorder's Office, State of Arizona, and at AMC 356158, Arizona State Office, Bureau of Land Management.

The Oro 35 was relocated on January 5, 2007 and the relocation notice first amended on January 11, 2007. The first amended relocation notice is pending recordation at Santa Cruz County Recorder's Office, State of Arizona, and is recorded at AMC 377079, Arizona State Office, Bureau of Land Management. This second amendment to the relocation notice is posted and recorded to correct errors in descriptions and recitals.

This amended relocation notice should be considered a new location notice in the event the prior relocation notices of the Oro 35 are declared void by a court or governmental agency of competent jurisdiction.

AMC 383706



- 1) The above map depicts the Oro 35 lode mining claim which is located in Section(s) 8, Township 23 South, Range 11 East, Gila & Salt River Base & Meridian, Santa Cruz County, Arizona.
- 2) Location monuments are 2" x 2" (nominal) wooden posts protruding at least 4 feet above ground surface. Scale is 1 inch = 1000 feet. End center and corner monuments are wooden, PVC or steel post (2 inch nominal) and rock monuments
- 3) Bearings and distances between monuments are as depicted on the map.

AMC 383706

SECOND AMENDED RELOCATION NOTICE


NOTICE IS HEREBY GIVEN that the **Oro 36** lode mining claim has been relocated by James D. Sorrell, whose current mailing address is P.O. Box 4566, Fort Smith, AR 72914. The general course of this claim is east-west and it is situated in Santa Cruz County, Arizona. A claim map is attached to this notice.

This claim is 1500 feet in length and 600 feet in width. This claim is defined by six wooden, PVC or steel post (2 inch nominal) and rock monuments, one at each corner, one at each end center, and a seventh monument where the location notice is placed. Beginning at its southeast corner, this claim bears 1500 feet west, thence 600 feet north, thence 1500 feet east, and thence 600 feet south to the point of beginning. The location monument lies 20 feet east of the west end center of this claim.

The **Oro 36** lode claim encompasses part of the NW4 Section 8, Township 23 South, Range 11 East, Gila & Salt River Base & Meridian, Arizona.

The location of this claim with reference to some natural object or permanent monument is: The northeast corner of this claim is located approximately 1500 feet south of and 1500 feet east of the southeast corner marker of Section 6, Township 23 South, Range 11 East, Gila & Salt River Base & Meridian, Arizona.

DATED AND POSTED on the ground this 29th day of March, 2007



David E. Wahl, Jr., as agent for James D. Sorrell, Locator

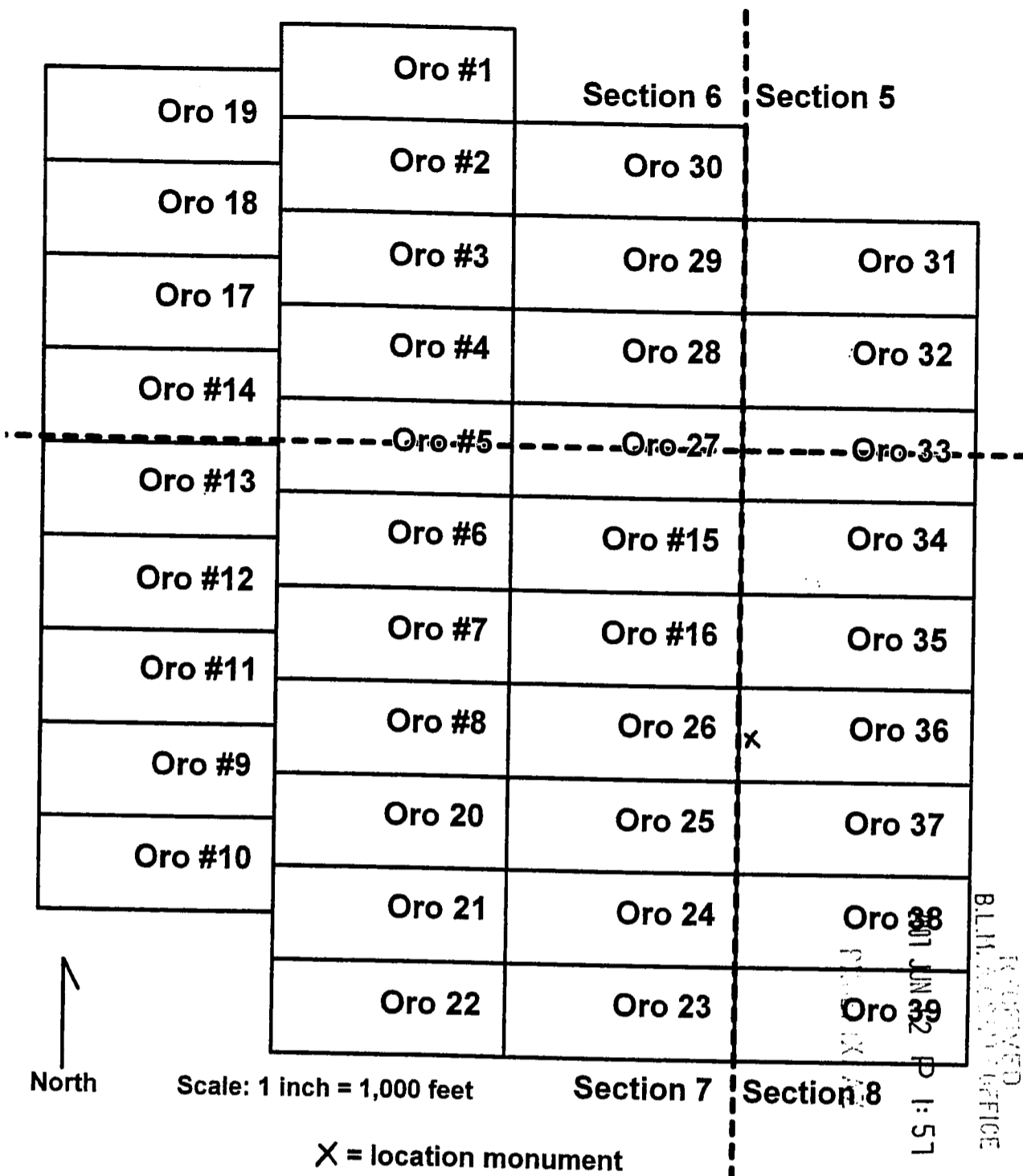
RECORDED
BY L.M. AUSTIN
2007 JUN 12 P 1:57
PRINCEVILLE, AR

This notice is the second amendment to the relocation notice of the Oro 36, originally located on February 17, 2002, the location notice of which is recorded at Book 909, Page 815, Santa Cruz County Recorder's Office, State of Arizona, and at AMC 356159, Arizona State Office, Bureau of Land Management.

The Oro 36 was relocated on January 5, 2007 and the relocation notice first amended on January 11, 2007. The first amended relocation notice is pending recordation at Santa Cruz County Recorder's Office, State of Arizona, and is recorded at AMC 377080, Arizona State Office, Bureau of Land Management. This second amendment to the relocation notice is posted and recorded to correct errors in descriptions and recitals.

This amended relocation notice should be considered a new location notice in the event the prior relocation notices of the Oro 36 are declared void by a court or governmental agency of competent jurisdiction.

AMC 383707



- 1) The above map depicts the Oro 36 lode mining claim which is located in Section(s) 8, Township 23 South, Range 11 East, Gila & Salt River Base & Meridian, Santa Cruz County, Arizona.
- 2) Location monuments are 2" x 2" (nominal) wooden posts protruding at least 4 feet above ground surface. Scale is 1 inch = 1000 feet. End center and corner monuments are wooden, PVC or steel post (2 inch nominal) and rock monuments
- 3) Bearings and distances between monuments are as depicted on the map.

SECOND AMENDED RELOCATION NOTICE


NOTICE IS HEREBY GIVEN that the **Oro 37** lode mining claim has been relocated by James D. Sorrell, whose current mailing address is P.O. Box 4566, Fort Smith, AR 72914. The general course of this claim is east-west and it is situated in Santa Cruz County, Arizona. A claim map is attached to this notice.

This claim is 1500 feet in length and 600 feet in width. This claim is defined by six wooden, PVC or steel post (2 inch nominal) and rock monuments, one at each corner, one at each end center, and a seventh monument where the location notice is placed. Beginning at its southeast corner, this claim bears 1500 feet west, thence 600 feet north, thence 1500 feet east, and thence 600 feet south to the point of beginning. The location monument lies 20 feet east of the west end center of this claim.

The **Oro 37** lode claim encompasses parts of the NW4 and SW4 Section 8, Township 23 South, Range 11 East, Gila & Salt River Base & Meridian, Arizona.

The location of this claim with reference to some natural object or permanent monument is: The northeast corner of this claim is located approximately 2100 feet south of and 1500 feet east of the southeast corner marker of Section 6, Township 23 South, Range 11 East, Gila & Salt River Base & Meridian, Arizona.

DATED AND POSTED on the ground this 29th day of March, 2007


David E. Wahl, Jr., as agent for James D. Sorrell, Locator

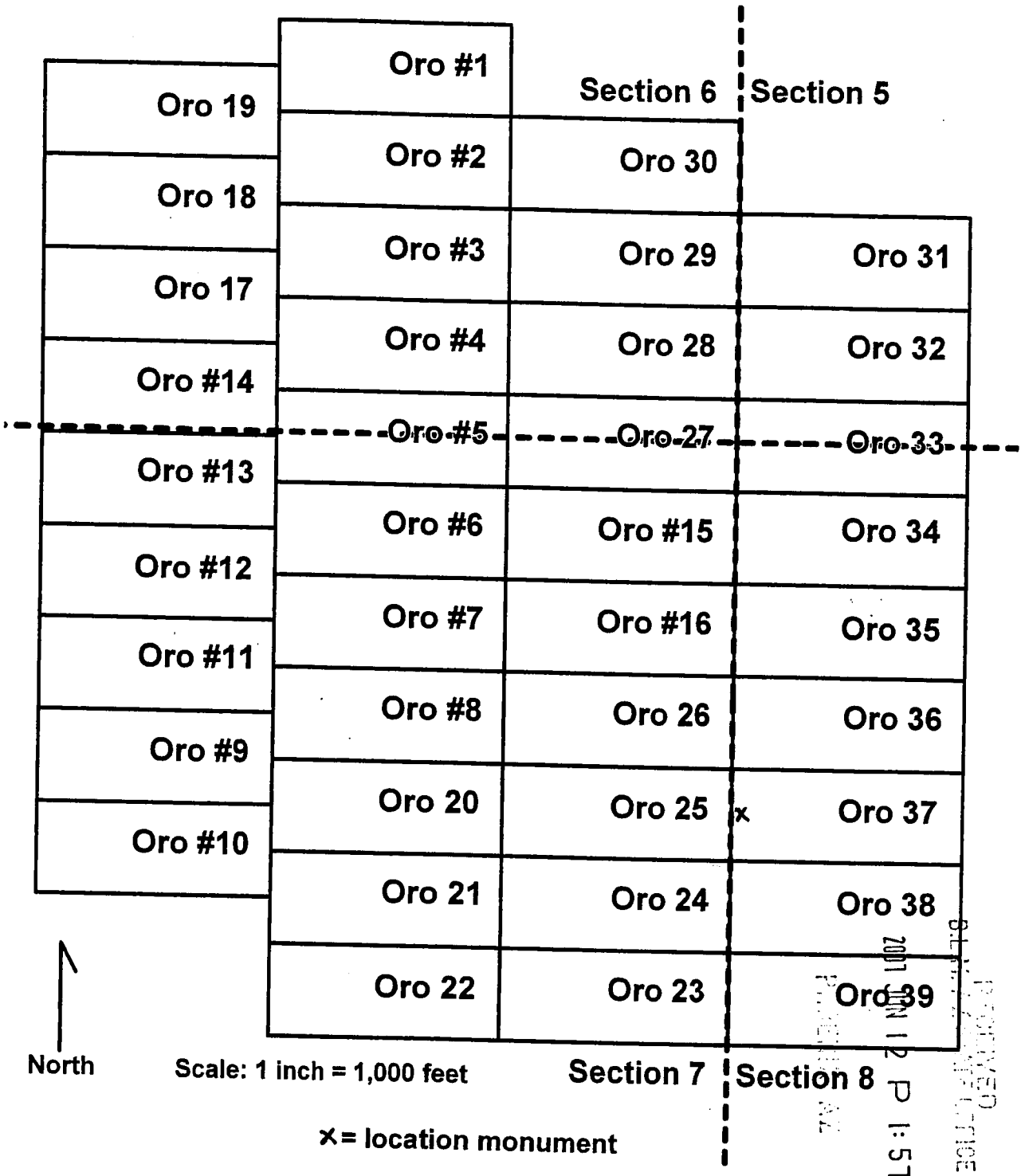
RECEIVED
COUNTY RECORDER'S OFFICE
SANTA CRUZ COUNTY, ARIZONA
JUN 12 P 1:51

This notice is the second amendment to the relocation notice of the Oro 37, originally located on February 17, 2002, the location notice of which is recorded at Book 909, Page 818, Santa Cruz County Recorder's Office, State of Arizona, and at AMC 356160, Arizona State Office, Bureau of Land Management.

The Oro 37 was relocated on January 5, 2007 and the relocation notice first amended on January 11, 2007. The first amended relocation notice is pending recordation at Santa Cruz County Recorder's Office, State of Arizona, and is recorded at AMC 377081, Arizona State Office, Bureau of Land Management. This second amendment to the relocation notice is posted and recorded to correct errors in descriptions and recitals.

This amended relocation notice should be considered a new location notice in the event the prior relocation notices of the Oro 37 are declared void by a court or governmental agency of competent jurisdiction.

AMC 383708



- 1) The above map depicts the ORO 37 lode mining claim which is located in Section(s) 8, Township 23 South, Range 11 East, Gila & Salt River Base & Meridian, Santa Cruz County, Arizona.
- 2) Location monuments are 2" x 2" (nominal) wooden posts protruding at least 4 feet above ground surface. Scale is 1 inch = 1000 feet. End center and corner monuments are wooden, PVC or steel post (2 inch nominal) and rock monuments
- 3) Bearings and distances between monuments are as depicted on the map.

AMC 383708

SECOND AMENDED RELOCATION NOTICE


NOTICE IS HEREBY GIVEN that the **Oro 38** lode mining claim has been relocated by James D. Sorrell, whose current mailing address is P.O. Box 4566, Fort Smith, AR 72914. The general course of this claim is east-west and it is situated in Santa Cruz County, Arizona. A claim map is attached to this notice.

This claim is 1500 feet in length and 600 feet in width. This claim is defined by six wooden, PVC or steel post (2 inch nominal) and rock monuments, one at each corner, one at each end center, and a seventh monument where the location notice is placed. Beginning at its southeast corner, this claim bears 1500 feet west, thence 600 feet north, thence 1500 feet east, and thence 600 feet south to the point of beginning. The location monument lies 20 feet east of the west end center of this claim.

The **Oro 38** lode claim encompasses part of the SW4 Section 8, Township 23 South, Range 11 East, Gila & Salt River Base & Meridian, Arizona.

The location of this claim with reference to some natural object or permanent monument is: The northeast corner of this claim is located approximately 2700 feet south of and 1500 feet east of the southeast corner marker of Section 6, Township 23 South, Range 11 East, Gila & Salt River Base & Meridian, Arizona.

DATED AND POSTED on the ground this 27th day of March, 2007.


David E. Wahl, Jr., as agent for James D. Sorrell, Locator

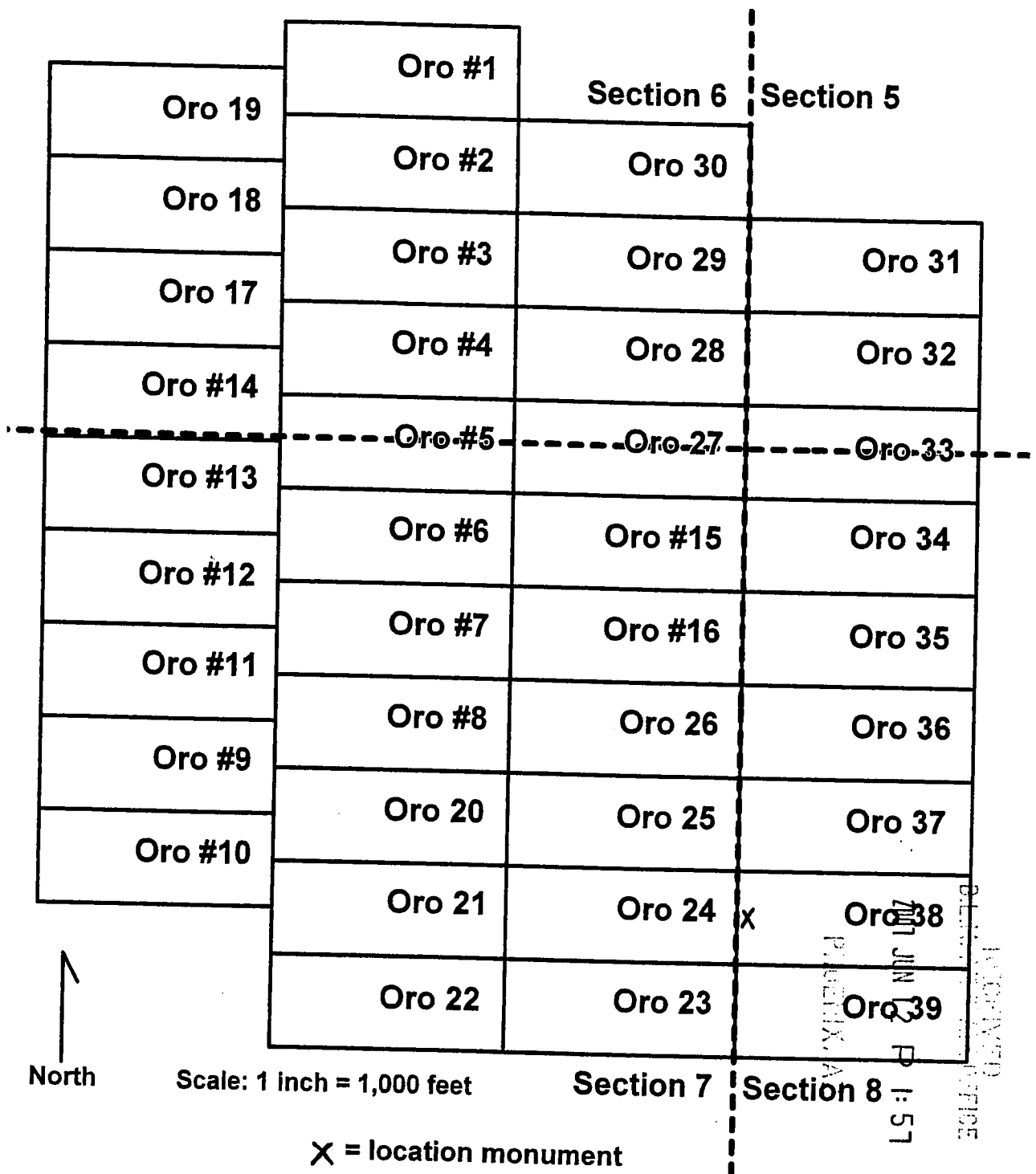
RECORDED
B.L.M. STATE OFFICE
2007 JUN 12 P 1:51
PHOENIX, AZ

This notice is the second amendment to the relocation notice of the Oro 38, originally located on February 17, 2002, the location notice of which is recorded at Book 909, Page 821, Santa Cruz County Recorder's Office, State of Arizona, and at AMC 356161, Arizona State Office, Bureau of Land Management.

The Oro 38 was relocated on January 5, 2007 and the relocation notice first amended on January 11, 2007. The first amended relocation notice is pending recordation at Santa Cruz County Recorder's Office, State of Arizona, and is recorded at AMC 377082, Arizona State Office, Bureau of Land Management. This second amendment to the relocation notice is posted and recorded to correct errors in descriptions and recitals.

This amended relocation notice should be considered a new location notice in the event the prior relocation notices of the Oro 38 are declared void by a court or governmental agency of competent jurisdiction.

AMC 383709



- 1) The above map depicts the Oro 38 lode mining claim which is located in Section(s) 8, Township 23 South, Range 11 East, Gila & Salt River Base & Meridian, Santa Cruz County, Arizona.
- 2) Location monuments are 2" x 2" (nominal) wooden posts protruding at least 4 feet above ground surface. Scale is 1 inch = 1000 feet. End center and corner monuments are wooden, PVC or steel post (2 inch nominal) and rock monuments
- 3) Bearings and distances between monuments are as depicted on the map.

AMC 383709

SECOND AMENDED RELOCATION NOTICE


NOTICE IS HEREBY GIVEN that the **Oro 39** lode mining claim has been relocated by James D. Sorrell, whose current mailing address is P.O. Box 4566, Fort Smith, AR 72914. The general course of this claim is east-west and it is situated in Santa Cruz County, Arizona. A claim map is attached to this notice.

This claim is 1500 feet in length and 600 feet in width. This claim is defined by six wooden, PVC or steel post (2 inch nominal) and rock monuments, one at each corner, one at each end center, and a seventh monument where the location notice is placed. Beginning at its southeast corner, this claim bears 1500 feet west, thence 600 feet north, thence 1500 feet east, and thence 600 feet south to the point of beginning. The location monument lies 20 feet east of the west end center of this claim.

The **Oro 39** lode claim encompasses part of the SW4 Section 8, Township 23 South, Range 11 East, Gila & Salt River Base & Meridian, Arizona.

The location of this claim with reference to some natural object or permanent monument is: The northeast corner of this claim is located approximately 3300 feet south of and 1500 feet east of the southeast corner marker of Section 6, Township 23 South, Range 11 East, Gila & Salt River Base & Meridian, Arizona.

DATED AND POSTED on the ground this 27th day of March, 2007.


David E. Wahl, Jr., as agent for James D. Sorrell, Locator

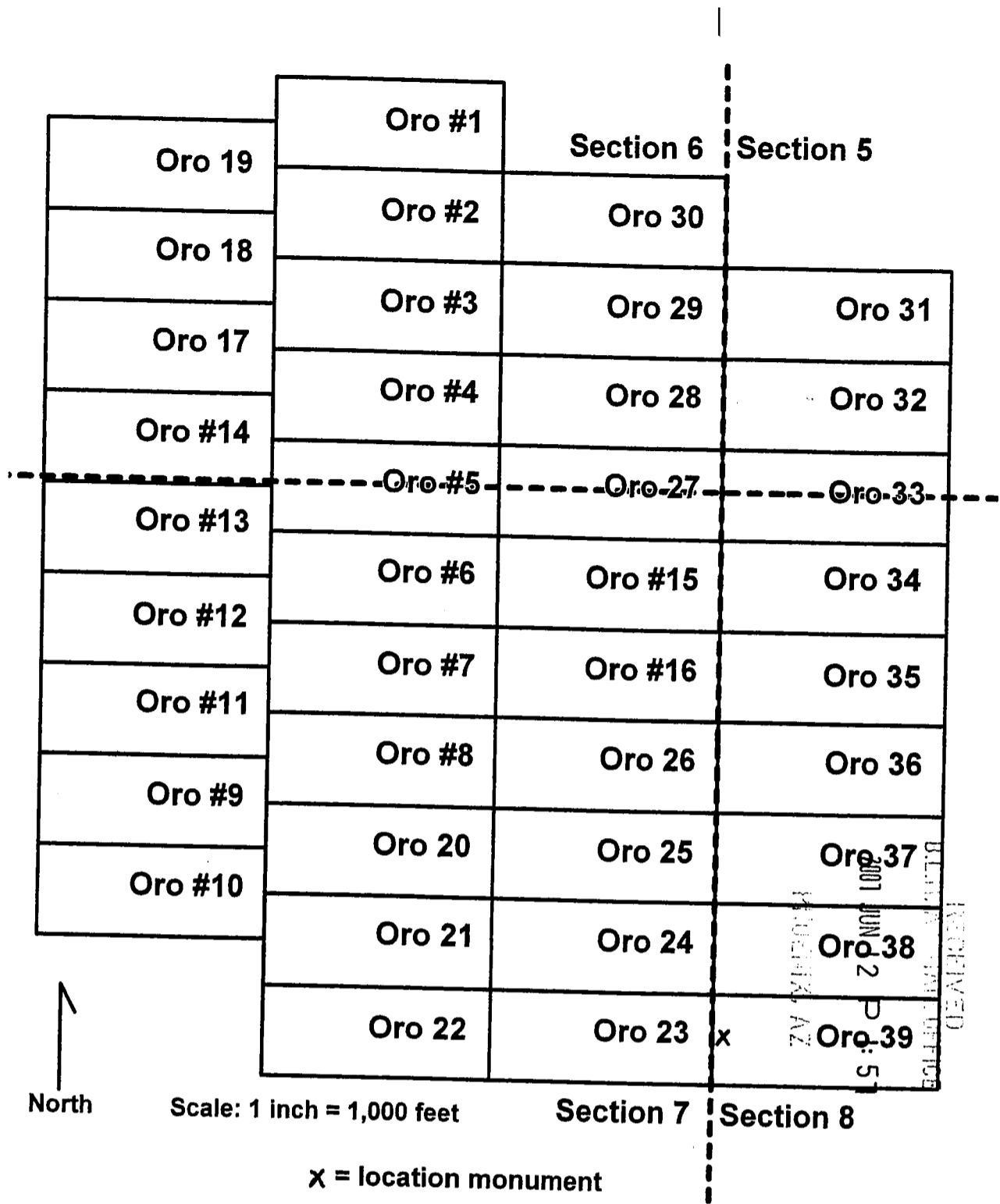
RECEIVED
BUREAU OF LAND OFFICE
2007 JUN 12 P 1:57
TUCSON, AZ

This notice is the second amendment to the relocation notice of the Oro 39, originally located on February 17, 2002, the location notice of which is recorded at Book 909, Page 824, Santa Cruz County Recorder's Office, State of Arizona, and at AMC 356162, Arizona State Office, Bureau of Land Management.

The Oro 39 was relocated on January 5, 2007 and the relocation notice first amended on January 11, 2007. The first amended relocation notice is pending recordation at Santa Cruz County Recorder's Office, State of Arizona, and is recorded at AMC 377083, Arizona State Office, Bureau of Land Management. This second amendment to the relocation notice is posted and recorded to correct errors in descriptions and recitals.

This amended relocation notice should be considered a new location notice in the event the prior relocation notices of the Oro 39 are declared void by a court or governmental agency of competent jurisdiction.

AMC 383710



- 1) The above map depicts the Oro 39 lode mining claim which is located in Section(s) 8, Township 23 South, Range 11 East, Gila & Salt River Base & Meridian, Santa Cruz County, Arizona.
- 2) Location monuments are 2" x 2" (nominal) wooden posts protruding at least 4 feet above ground surface. Scale is 1 inch = 1000 feet. End center and corner monuments are wooden, PVC or steel post (2 inch nominal) and rock monuments
- 3) Bearings and distances between monuments are as depicted on the map.

AMC 383710

Input Parameters for Geographic Report with Land

System Id = CR

Admin State = AZ

Geo State = AZ

Casetype Begins With

Case Disp Txt = AUTHORIZED, CANCELLED, EXPIRED, PENDING, REJECTED, RELINQUISHED, VOID, WITHDRAWN

Mer Twp Rng = 14 0230S 0110E

Section = 005, 006, 007, 008

Mtrs =

Commodity =

Commodity Txt =

Pending Org =

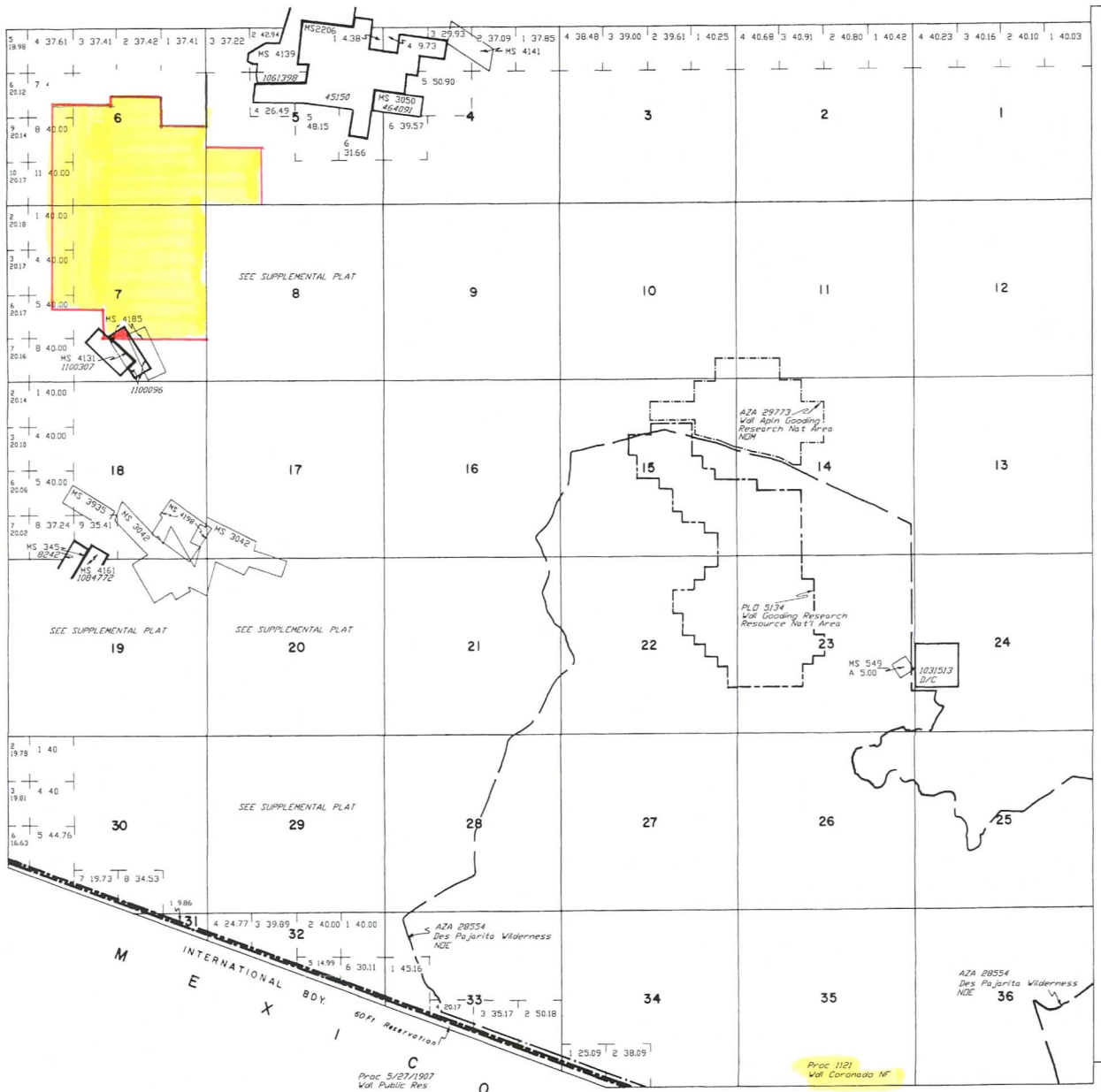
Pend Org Decode =

Total Rows Returned: 0

TOWNSHIP 23 SOUTH RANGE 11 EAST OF THE GILA AND SALT RIVER MERIDIAN, ARIZONA

STATUS OF PUBLIC DOMAIN
LAND AND MINERAL TITLES

SANTA CRUZ COUNTY



INDEX TO SEGREGATED TRACTS				
RESURVEY	ORIGINAL SURVEY			
TRACT NO	T	R	SEC	SUBDIVISION

FOR ORDERS EFFECTING DISPOSAL OR USE OF UNIDENTIFIED LANDS WITHDRAWN FOR CLASSIFICATION MINERALS, WATER AND/OR OTHER PUBLIC PURPOSES, REFER TO INDEX OF MISCELLANEOUS DOCUMENTS.

DIST NO 4
 ALL TP INCLUDED IN DETERMINATION AREA PL 167
 2/28/1961 AR 020428
 MS 604 NW
 605 SW
 606 SE

CURRENT TO	BY
9/4/1998	RE
9/14/1999	JB

SCALE
 0 10 20 30 40 50
 30 chains to the inch

WARNING STATEMENT
 This plat is the Bureau's Record of Title, and should be used only as a graphic display of the township survey data. Records hereon do not reflect title changes which may have been effected by lateral movements of rivers or other bodies of water. Refer to the cadastral surveys for official survey information.

T. 23.S.
 R. 11.E.